



REPUBLIC OF SLOVENIA  
MINISTRY OF THE ENVIRONMENT  
AND SPATIAL PLANNING  
THE SURVEYING AND MAPPING AUTHORITY  
OF THE REPUBLIC OF SLOVENIA



GEODETIC INSTITUTE OF SLOVENIA



University of Ljubljana  
Faculty of Civil and  
Geodetic Engineering  
IKPIR Institute

EUREF Symposium 2021 - online (Ljubljana, Slovenia)  
2021-05-26/2021-05-28

# The Central European GNSS Research Network (CEGRN) dataset

J. Zurutuza<sup>1</sup>, A. Caporali<sup>1</sup>, M. Bertocco<sup>1</sup>, M. Ishchenko<sup>2</sup>, O. Khoda<sup>2</sup>, H. Steffen<sup>3</sup>, M. Figurski<sup>4</sup>, E. Parseliunas<sup>5</sup>, S. Berk<sup>6</sup>,  
G.Nykiel<sup>4</sup>

<sup>1</sup> Department of Geosciences, University of Padova. Via Giovanni Gradenigo, 6, 35131 Padova, Italy.

<sup>2</sup> Main Astronomical Observatory of the National Academy of Sciences of Ukraine. Department of Astrometry and Space Geodynamics. Academician Zabolotny Street 27, 03143 Kiev, Ukraine

<sup>3</sup> Lantmateriet, the Swedish mapping, cadastral and land registration authority. 801 82 Gavle, Sweden.

<sup>4</sup> Gdansk University of Technology, Faculty of Civil and Environmental Engineering. 11/12 Gabriela Narutowicza Street 80-233 Gdansk, Poland.

<sup>5</sup> Vilnius Gediminas Technical University. Department of Geodesy and Cadastre. Sauletekio al. 11, LT-10223 Vilnius, Lithuania.

<sup>6</sup> The Surveying and Mapping Authority of the Republic of Slovenia. Zemljemerska ulica 12, 1000 Ljubljana. Slovenia

## Outline

1. Introduction: the CEGRN Network.
2. Data in Brief (DiB): The Central European GNSS Research Network (CEGRN) 1996 – 2017 dataset.
3. Combination procedure.
4. Results.
5. Conclusions.

## **The CEGRN Network (EUREF and CEGRN MoU signed in Chisinau, Moldova, 2011)**

The main objective of the CEGRN network is the monitoring of present day crustal surface deformations in Central Europe. The main study areas cover the Adriatic Microplate, the Balkans and Dinarides, the Carpathians, the Eastern Alps and the Pannonian Basin, being all of them active tectonic zones. The long term project is running since 1994 and was sponsored twice by EU projects: CERGOP-1 and CERGOP-2 (Environment Central European Geodynamics Project, funded by the European Union from 2003 to 2006) under the 5th Framework Programme.

For this purpose, Agencies of the CEGRN Consortium provide observations in standard RINEX format since 1994.

The CEGRN Network contributes to the following EUREF Working Groups:

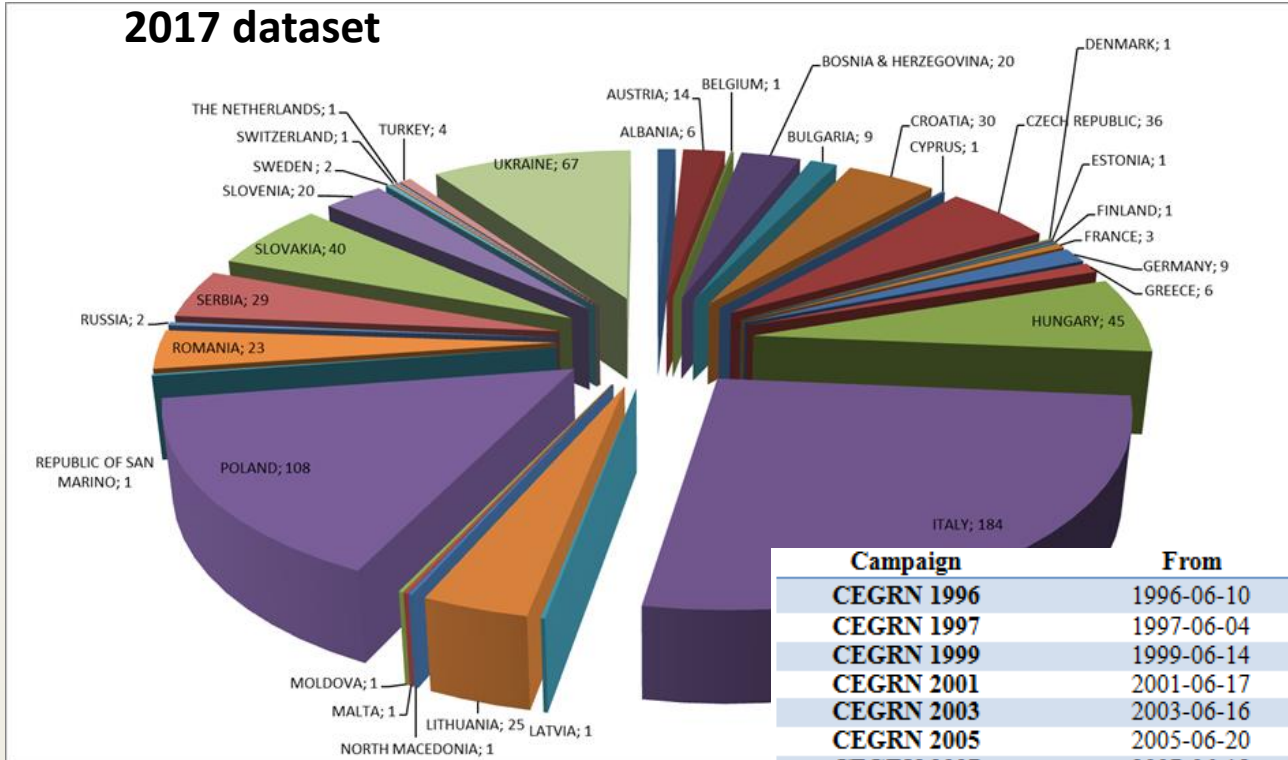
- European Dense Velocities Working Group (2017-now): Chaired by E. Brockmann
- EPN Densification Working Group (2015 - now): Chaired by A. Kenyeres
- Deformation Models Working Group (2012-now): Chaired by M. Lidberg

## **Data in Brief (DiB): The Central European GNSS Research Network (CEGRN) 1996 – 2017 dataset**

Besides the RINEX data providers, some contributors provide normal equations in standard SINEX format. The Agencies providing SINEX standard solutions are:

- ASG (*Główny Urząd Geodezji i Kartografii*, Poland): solutions from 2009 to 2015.
- GKU (*Geodetický a Kartografický Ústav*, Slovakia): solutions from 2007 to 2017.
- MAO (Main Astronomical Observatory, National Academy of Sciences of Ukraine): solutions from 2001 to 2017.
- EPN (European Permanent Network): solutions from 1996 to 2017.
- RGZ (*Republički geodetski zavod*, Serbia): solutions from 2009 to 2015.
- SGO (Satellite Geodetic Observatory, Hungary): solutions from 2011 to 2017.
- UPA (University of Padova, Italy): solutions from 2011 to 2017.

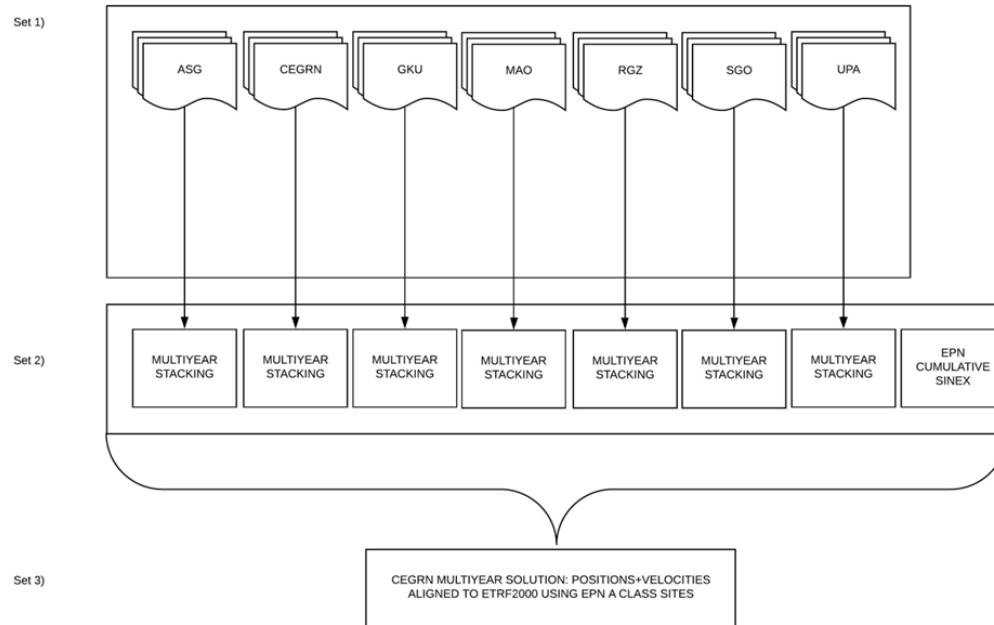
## Data in Brief (DiB): The Central European GNSS Research Network (CEGRN) 1996 – 2017 dataset



In 2017, for the first time in CEGRN, weekly SINEX files are combined

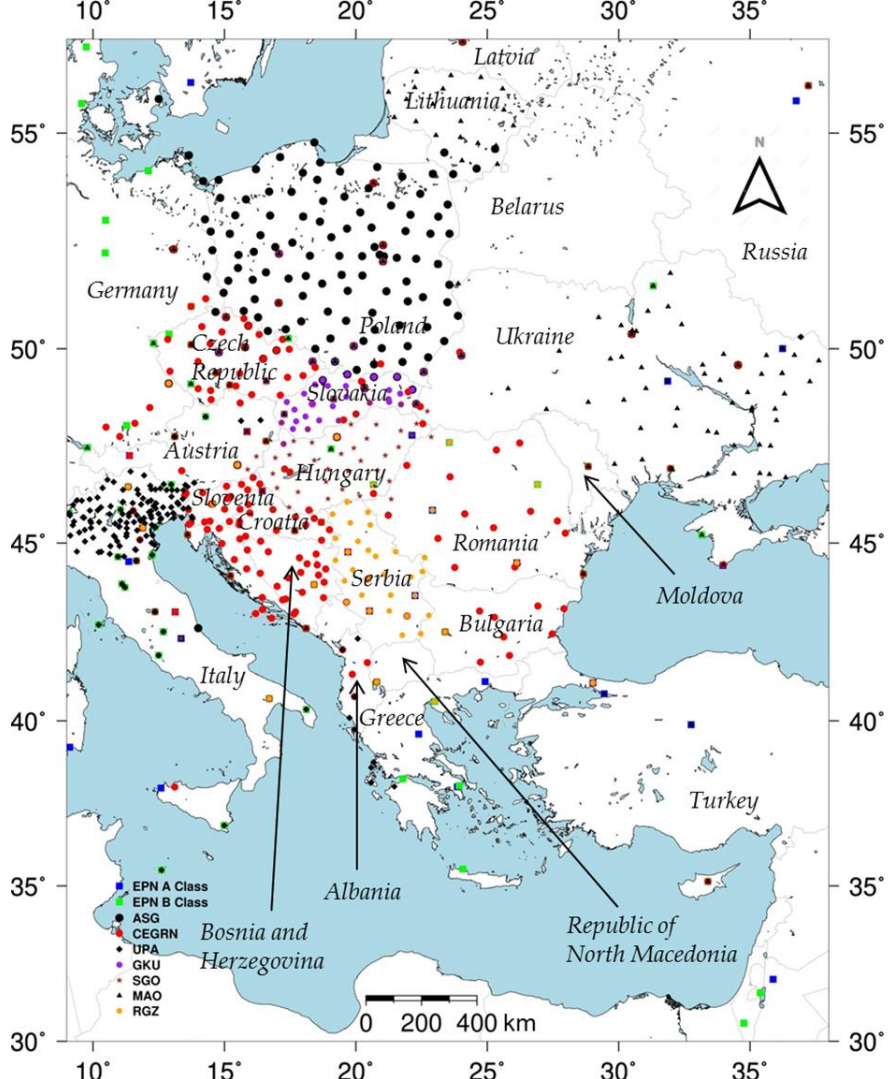
Campaign	From	To	Number of sites
CEGRN 1996	1996-06-10	1996-06-15	51
CEGRN 1997	1997-06-04	1997-06-10	44
CEGRN 1999	1999-06-14	1999-06-19	62
CEGRN 2001	2001-06-17	2001-06-23	57
CEGRN 2003	2003-06-16	2003-06-21	77
CEGRN 2005	2005-06-20	2005-06-25	106
CEGRN 2007	2007-06-18	2007-06-23	95
CEGRN 2009	2009-06-22	2009-06-27	85
CEGRN 2011	2011-06-20	2011-06-25	89
CEGRN 2013	2013-06-16	2013-06-22	178
CEGRN 2015	2015-06-14	2015-06-20	184
CEGRN 2017	2017-06-11	2017-06-17	1104

**Combination procedure: data provided by each AC are stacked in multi-year solution. Then, all these AC-wise multiyear solutions are combined in a unique solution.**

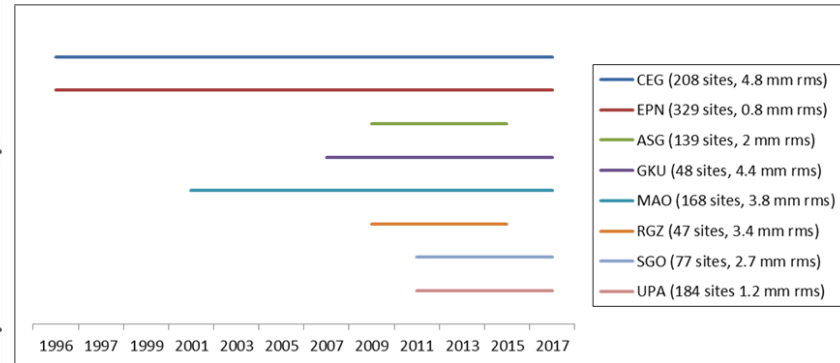


Discontinuities used: EPN release C1980.

Minimum constraints are used in both, positions and velocities on the class A stations (C1980).



Time span and rms of the Individual solutions w.r.t. the combined solution.



## Results

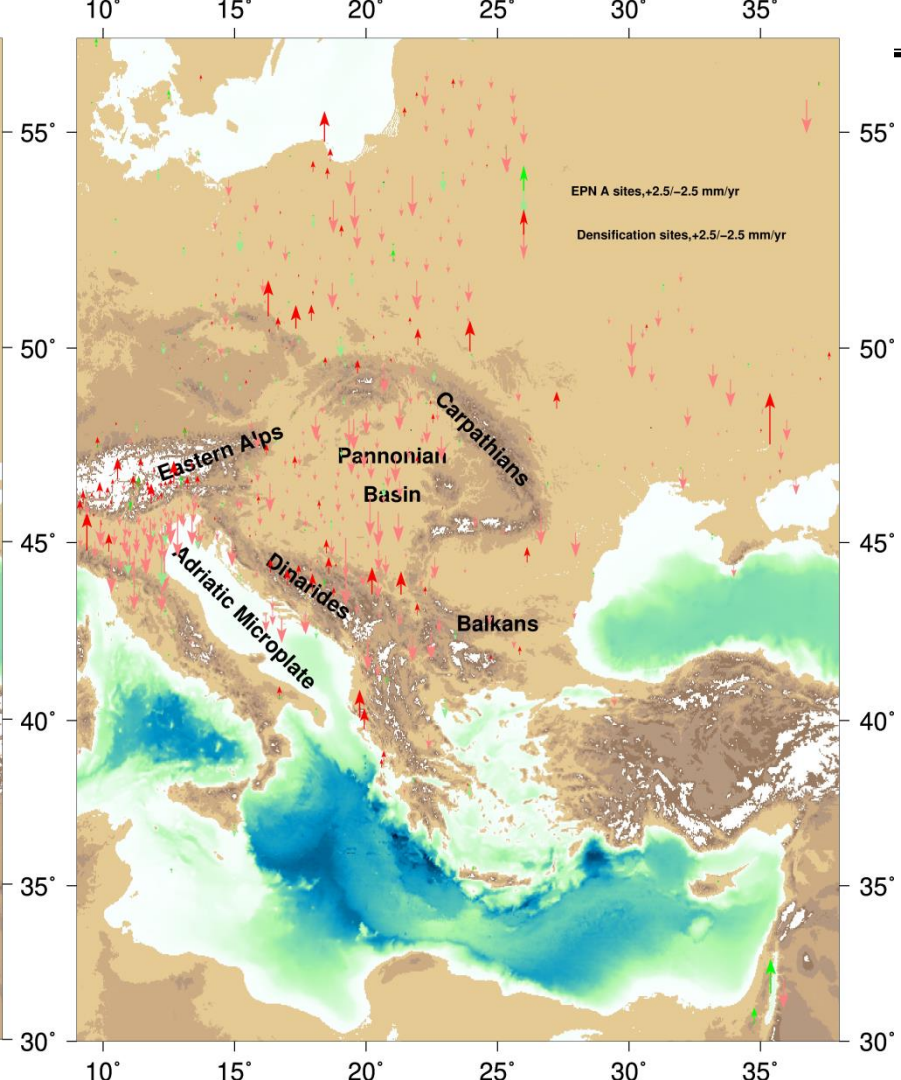
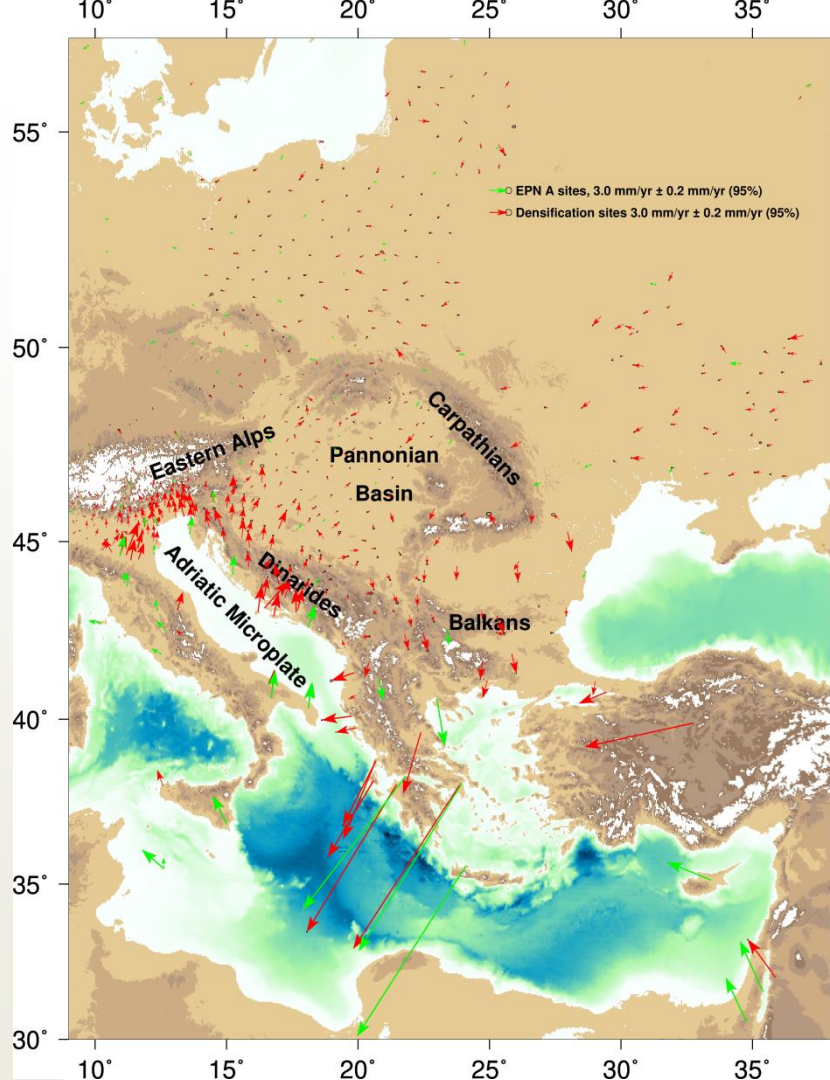
1) Helmert transformation parameters of the individual solutions with respect to the combined CEGRN at epoch 2010.0. For each individual solution, the number of reference stations (Class A sites) is provided. Rms is the root mean square of the common coordinate differences at the reference epoch. TX, TY, TZ are the translations of the origin of each subnetwork relative to the combined network; likewise, RX, RY and RZ represents rotations about the X, Y and Z axis and scale is the scale difference, in parts per billion (ppb).

	Class A Sites	Rms (mm)	TX (mm)	TY (mm)	TZ (mm)	RX (mas)	RY (mas)	RZ (mas)	Scale (ppb)
EPN	234	0.8	-0.2	-0.3	0.1	0.0	0.0	0.0	0.0
CEG	50	4.8	-13.4	6.7	14.7	0.0	-0.6	0.2	-0.6
MAO	71	3.8	-0.5	-3.5	8.7	0.2	-0.2	-0.1	-0.7
GKU	15	4.4	16.7	-29.0	-2.5	0.6	0.4	-0.9	0.9
ASG	35	2.0	5.3	-17.4	7.1	0.5	0.0	-0.5	-0.2
RGZ	17	3.4	56.5	-44.7	-21.0	1.1	1.8	-1.1	-1.8
UPA	22	1.2	-3.0	3.0	6.2	0.0	-0.2	0.0	0.0
SGO	19	2.7	20.0	-7.4	-5.6	0.2	0.6	-0.3	-0.3

2) Rms of the N, E, Up, VN, VE, and VUp between the computed class A coordinates and velocities (234 sites; 690 stations if SNs are considered) and the C1980 release.

N (mm)	E (mm)	Up (mm)	V <sub>n</sub> (mm/yr)	V <sub>e</sub> (mm/yr)	V <sub>Up</sub> (mm/yr)
0.0 ± 1.1	0.5 ± 1.0	0.1 ± 2.7	0.06 ± 0.13	-0.07 ± 0.12	0.38 ± 0.28





## Conclusions

- We show the CEGRN analysis from 1996 to 2017 (both campaigns included).
- A different combination model of the normal equations is successfully used: multiyear AC-wise adjustment.
- The full dataset (Data in Brief, Volume 27, December 2019, 104762) is available at: <https://doi.org/10.1016/j.dib.2019.104762>
- The velocity field was used to compute the “Present day geokinematics of Central Europe” (Journal of Geodynamics, Volume 132, December 2019, 101652: <https://doi.org/10.1016/j.jog.2019.101652>
- We are waiting for some missing CEGRN 2019 SINEX files and include some new ones in Poland.
- The next CEGRN campaign is scheduled for June 2021.
  
- We must express our most sincere gratitude to all the people, Agencies and Institutions that are involved in the CEGRN.

---

Thank you for your attention