

EUREF 2006

National report of the Netherlands

Jochem Lesparre (*Kadaster*)

Kadaster

Geometric infrastructure in NL

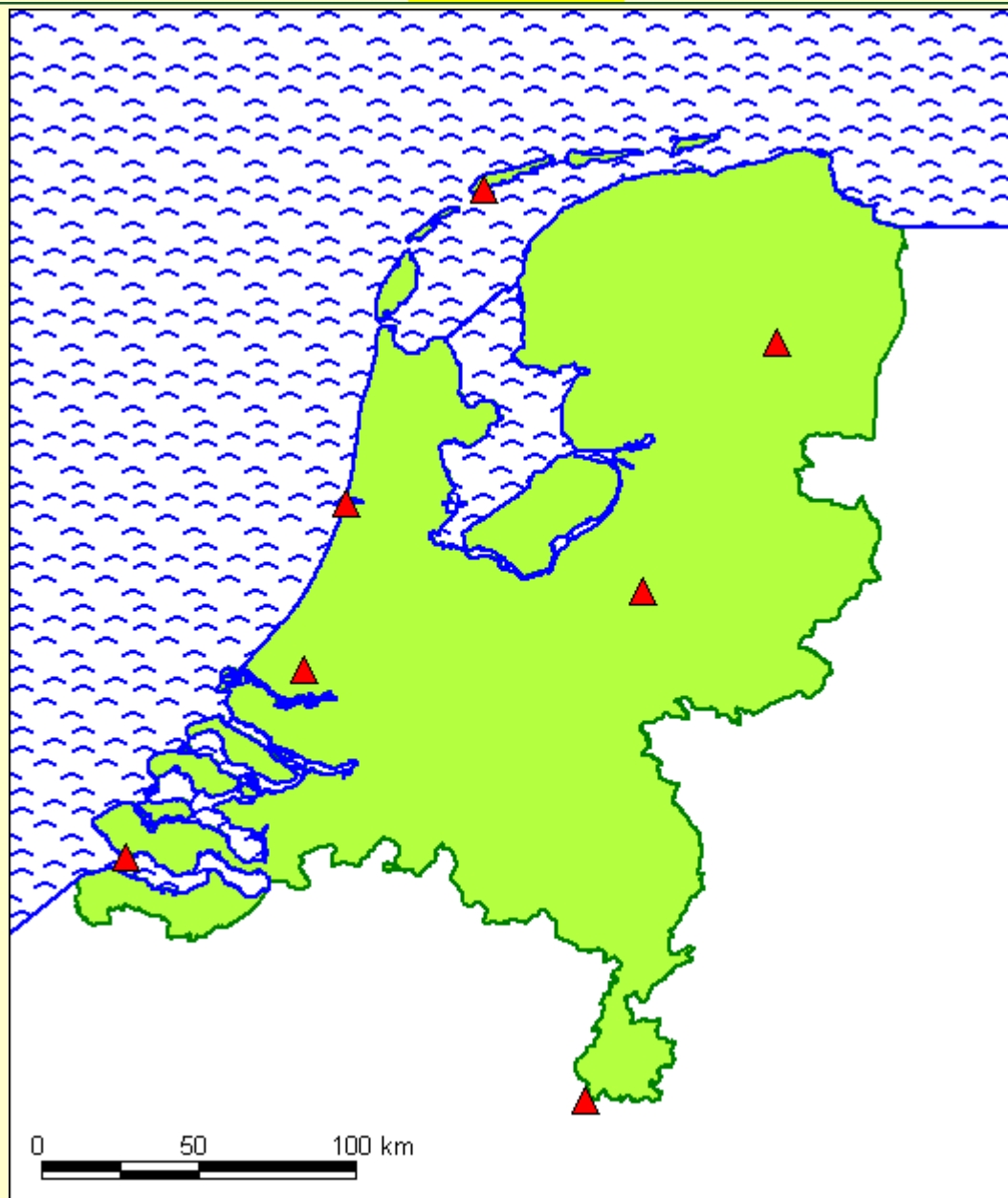
- AGRS.NL (*basis*)
- 06 GPS, LNR GlobalNET, NETPOS (*RTK*)
- GPS base points (*passive*)
- Height benchmarks (*passive*)
- Traditional triangulation points (*abandoned*)

AGRS.NL

Active GPS Reference System of the Netherlands

- Basis of ETRS89 in the Netherlands
- 5 (mainly) Trimble GPS stations
- 100 km distances
- 2 new stations will be added
- 1 station will be moved
- Operational since 1997

AGRS.NL

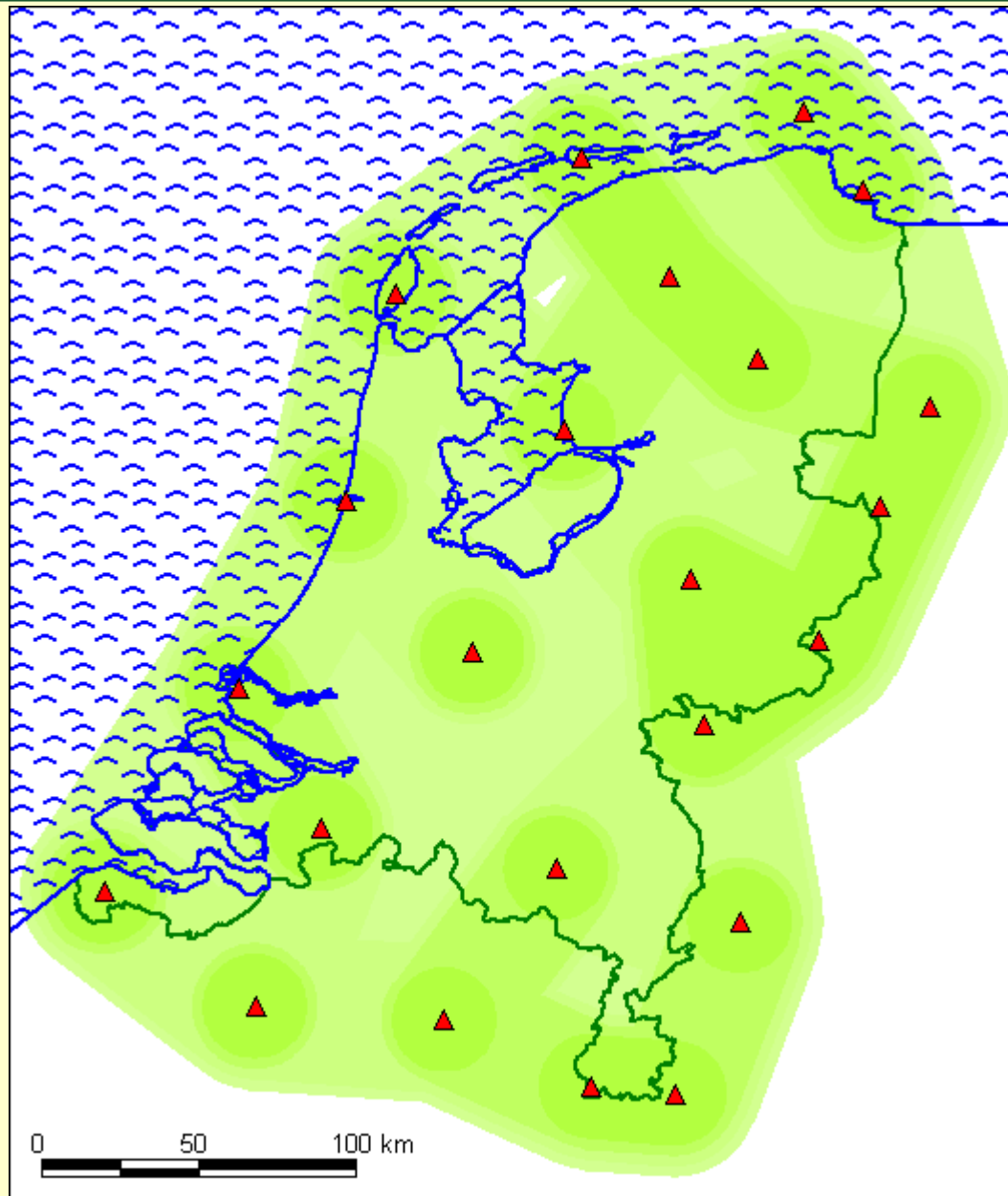


Kadaster

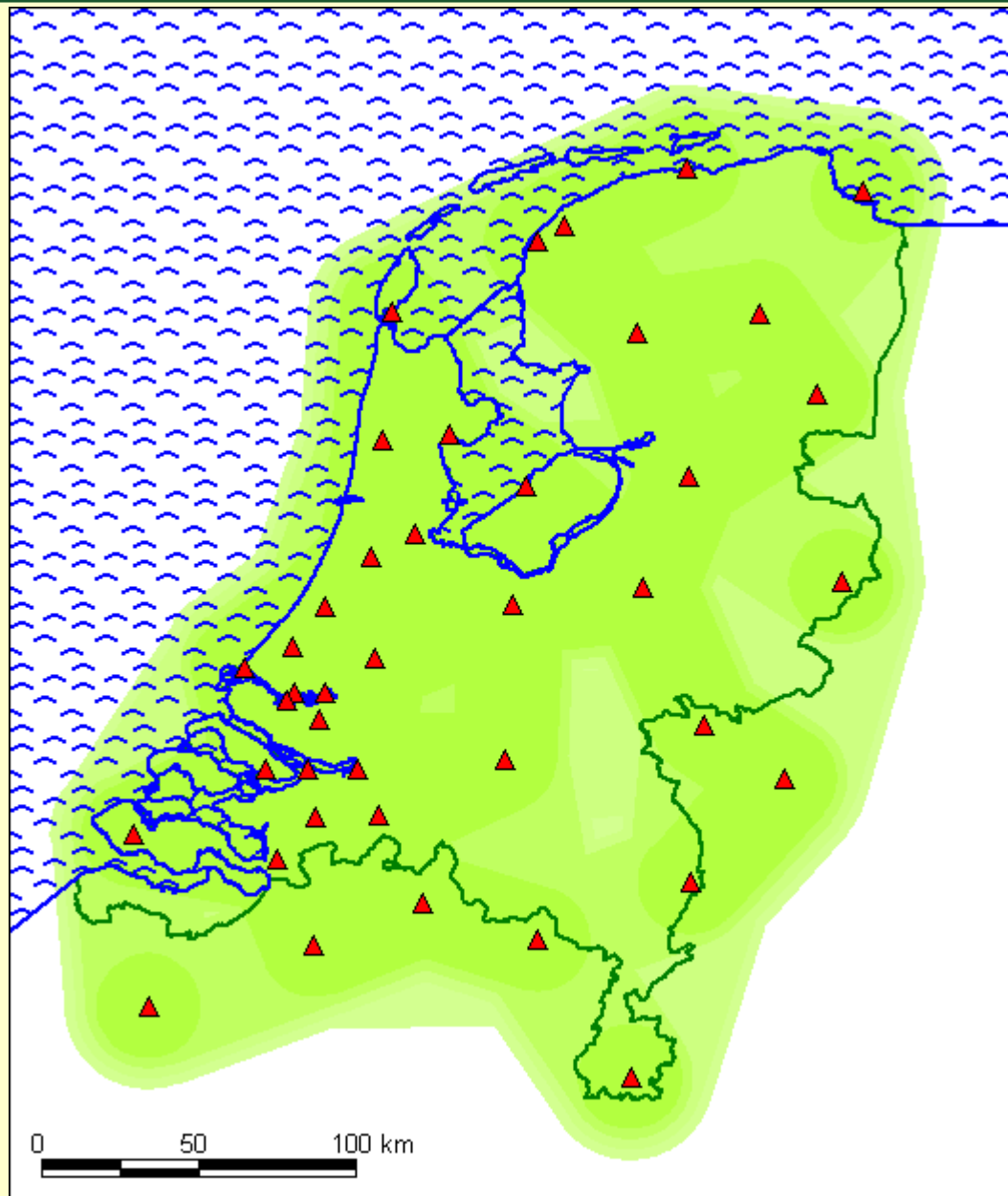
RTK networks

- 06 GPS
- LNR GlobalNET
- NETPOS

06 GPS

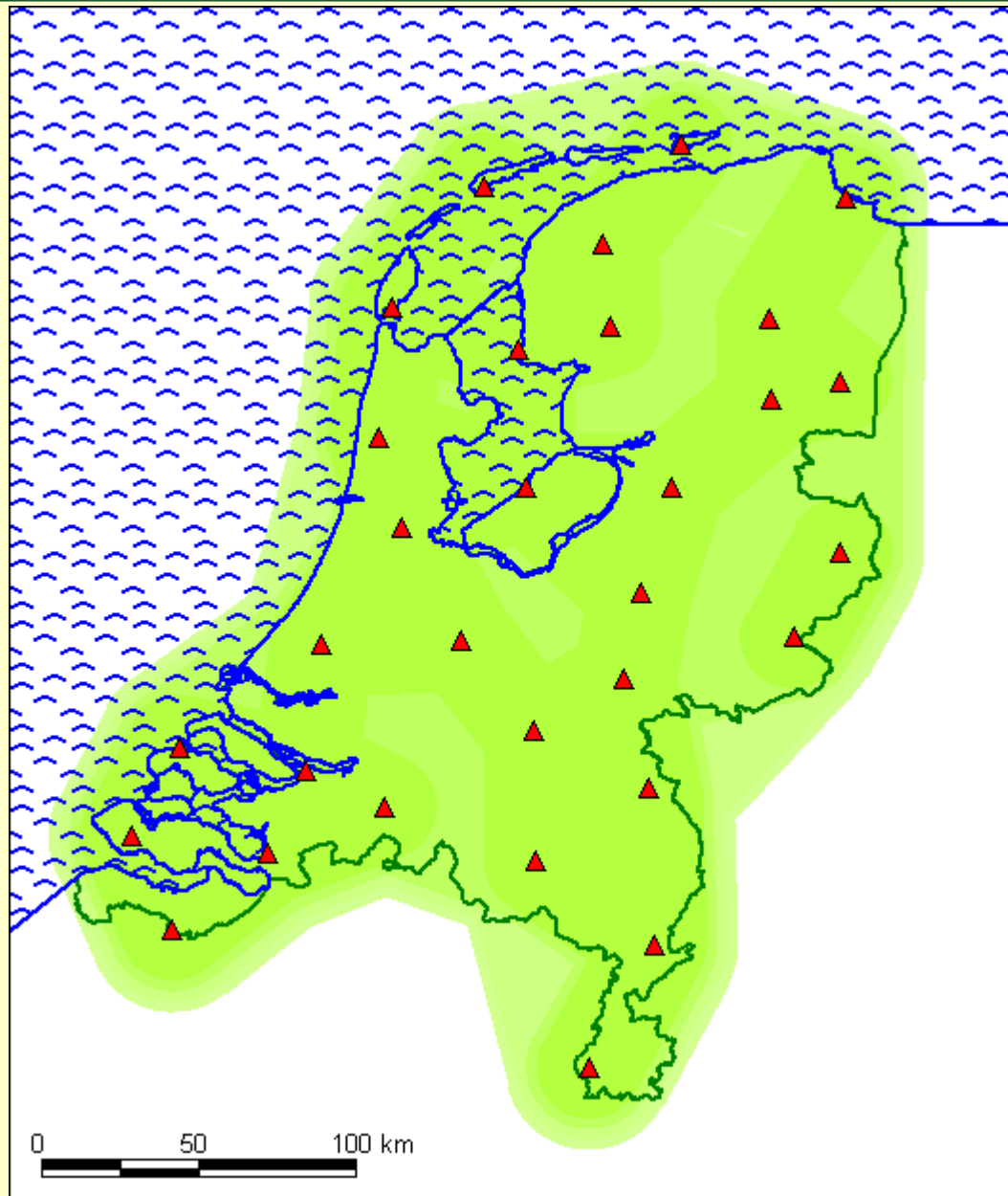


LNR GlobalNET



Kadaster

NETPOS



Kadaster

06 GPS

- Commercial RTK network
- 23 Topcon GPS + GLONASS stations
- Geo++ software
- Fully operational since 2003

LNR GlobalNET

- Commercial RTK network
- 41 Leica GPS stations
- Leica software
- Fully operational since 2005

NETPOS

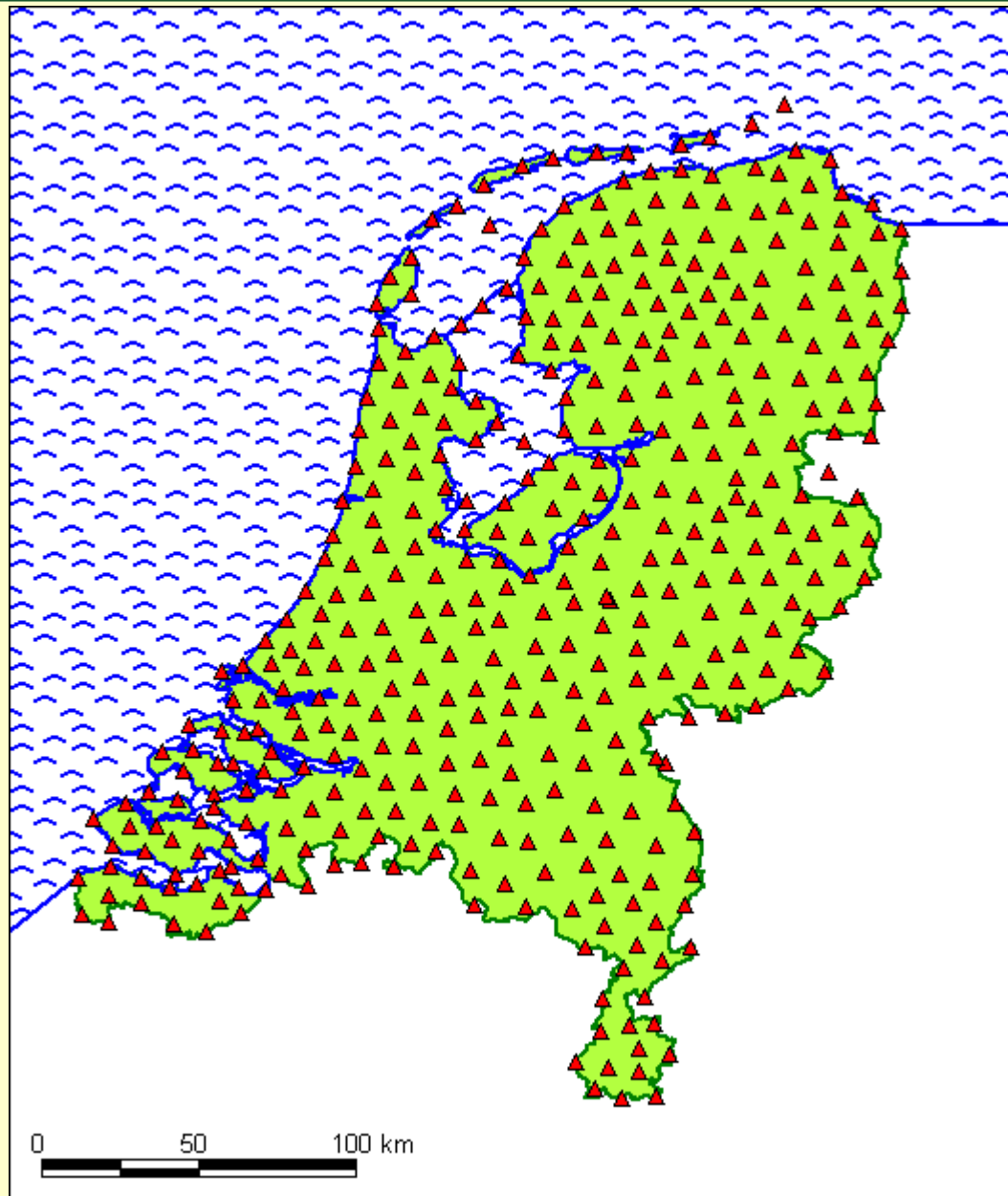
Netherlands Positioning Service

- Governmental RTK network
- 32 Topcon GPS + GLONASS stations
- 40 km distances
- Geo++ software
- Fully operational since 2005

GPS base points

- > 400 passive points
- 10 km distances
- Suitable for GNSS observations
- Maintenance (1 year cycle) by cadastral surveyor (instead of triangulation service) since 2006

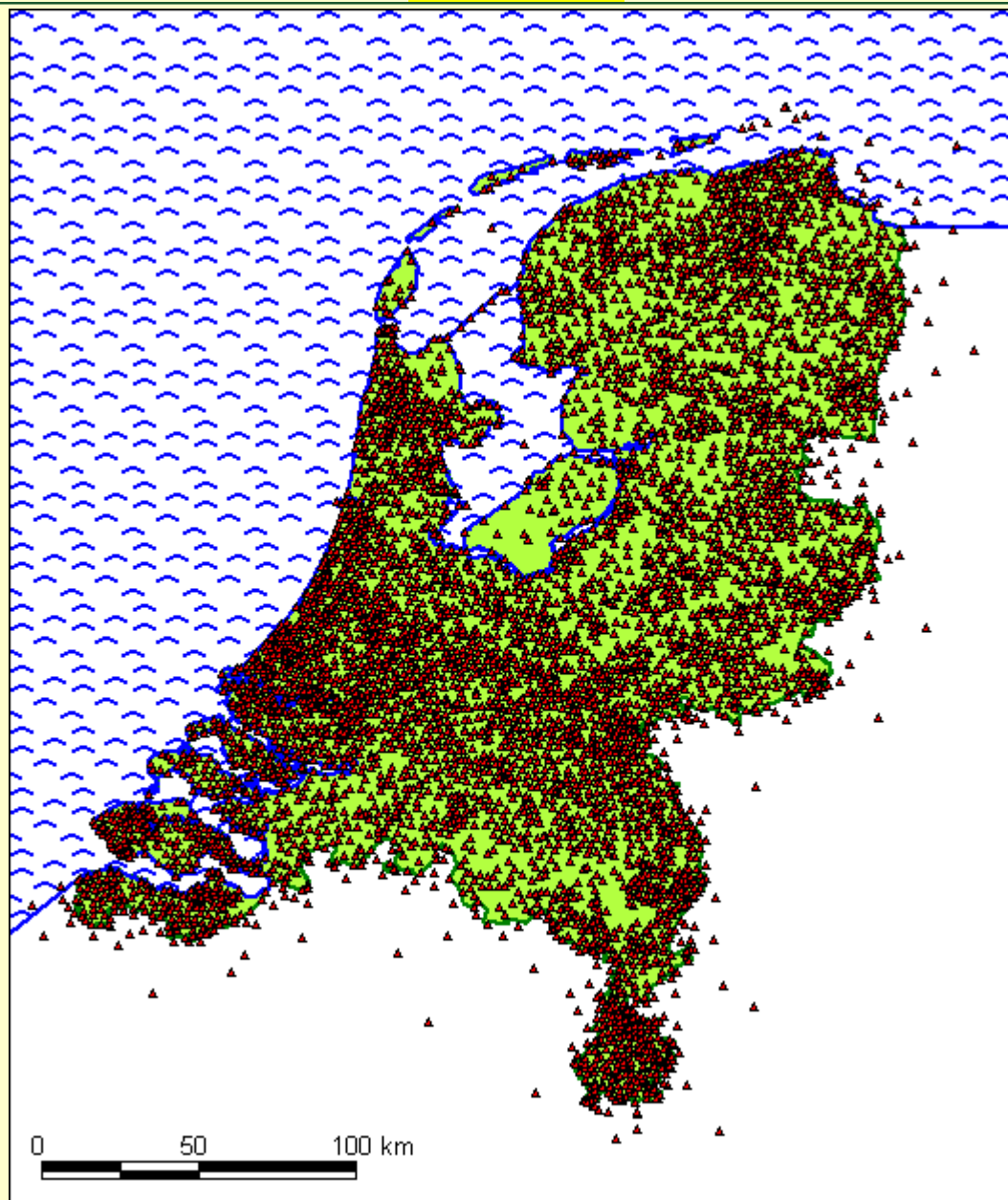
GPS base points



Traditional triangulation points

- 5500 passive points (church towers)
- 3 km distances
- Maintenance stopped since 2005

Traditional triangulation points



Height benchmarks

- Traditional benchmarks still necessary for water management
- 3rd maintenance cycle will be finished this year
- 4th maintenance cycle of 10 years will be planned

Scientific geodetic research

Executed by Delft University of Technology

National report of the Netherlands

Questions?