

National Report of Estonia

Karin Kollo^[1], Andres Rüdja^[2], Priit Pihlak^[1], Raivo Vallner^[1]

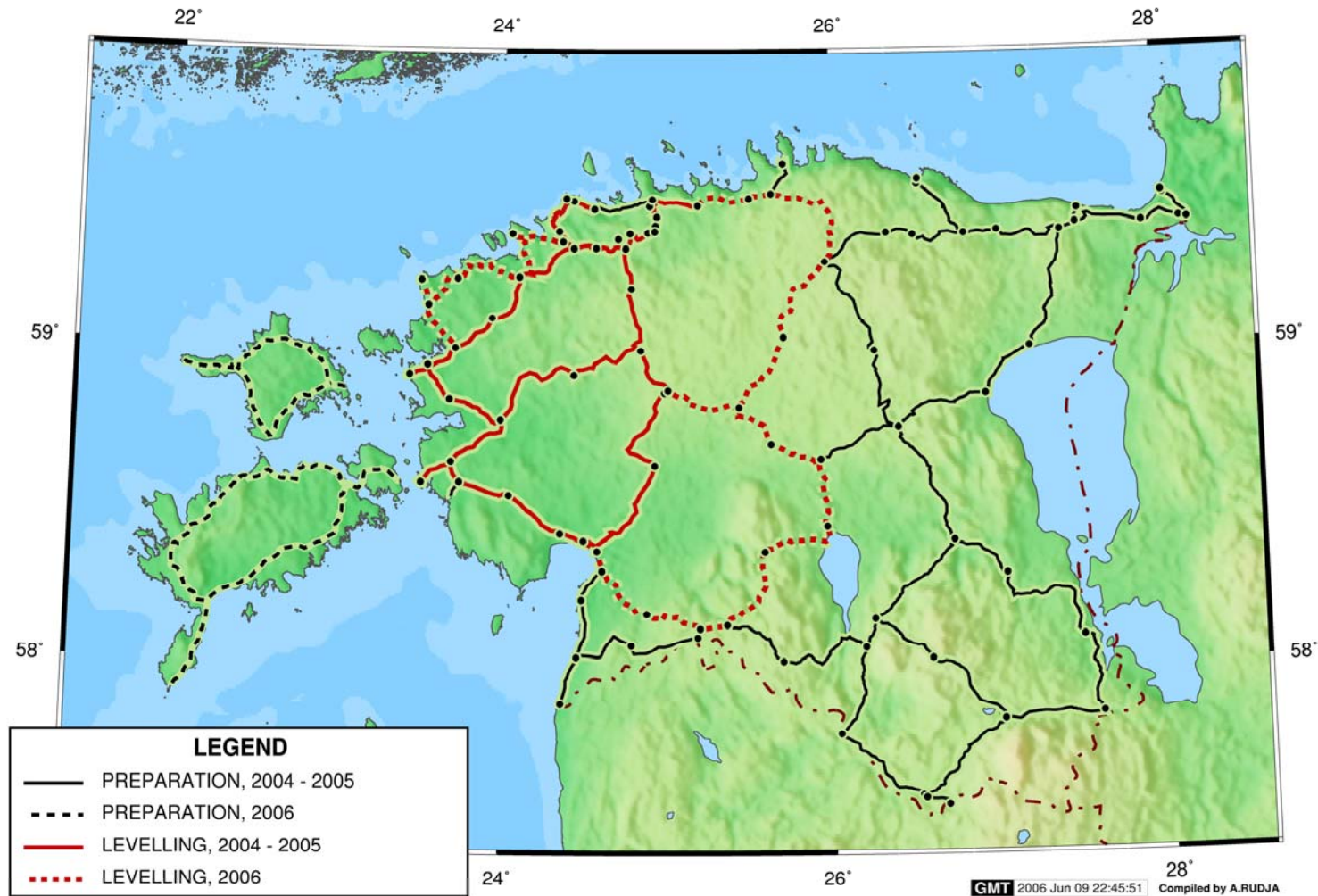
^[1] Estonian Land Board, Mustamäe tee 51, 10602, Tallinn, Estonia, <http://www.maaamet.ee>

^[2] PLANSERK AS, Marja 9, 10617, Tallinn, Estonia, <http://www.planserk.ee>

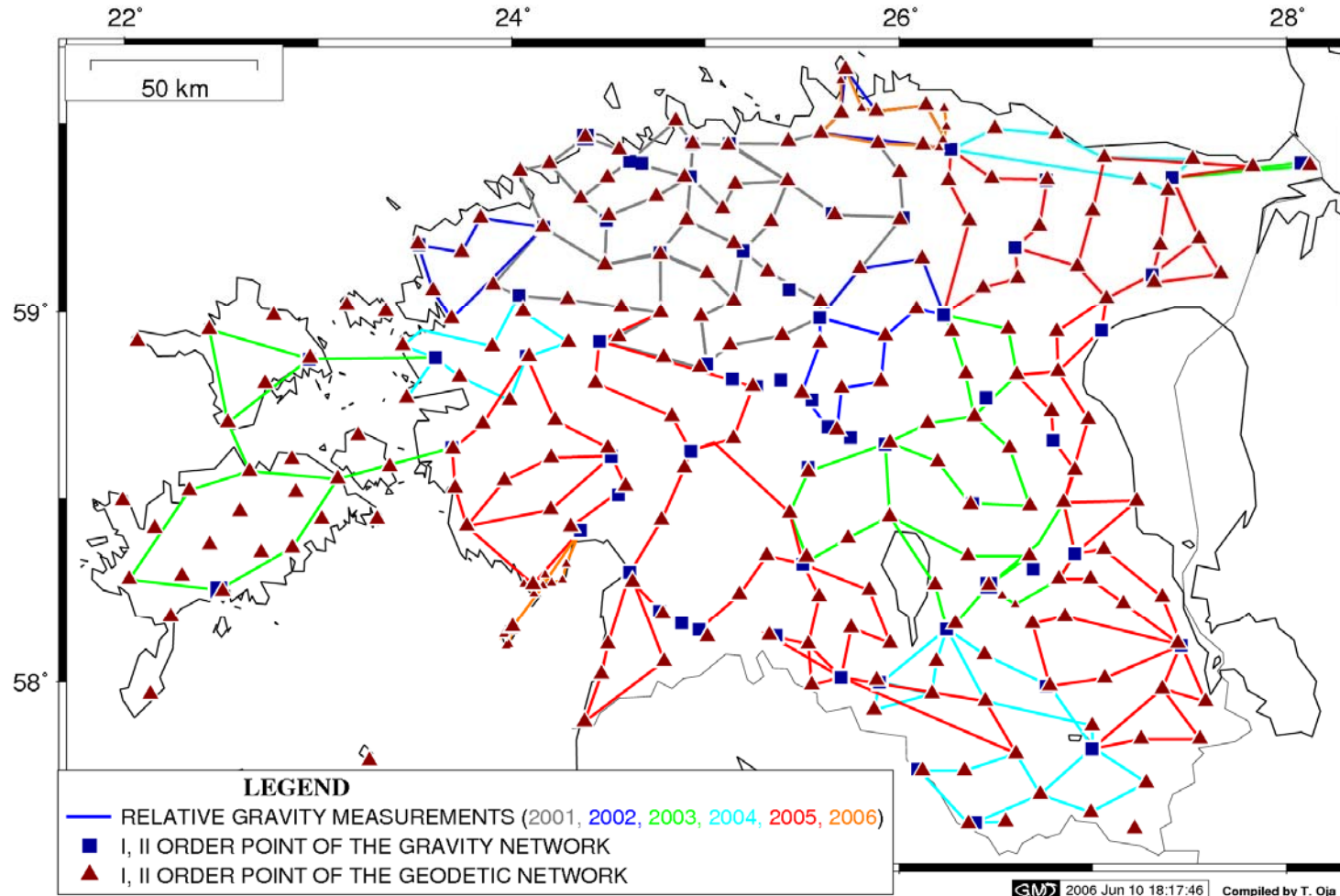
Objectives

- Precise levelling
- Gravity
- Local geodetic networks
- Geodetic marks maintenance
- GPS permanent stations
- Aerial surveying and Photogrammetry

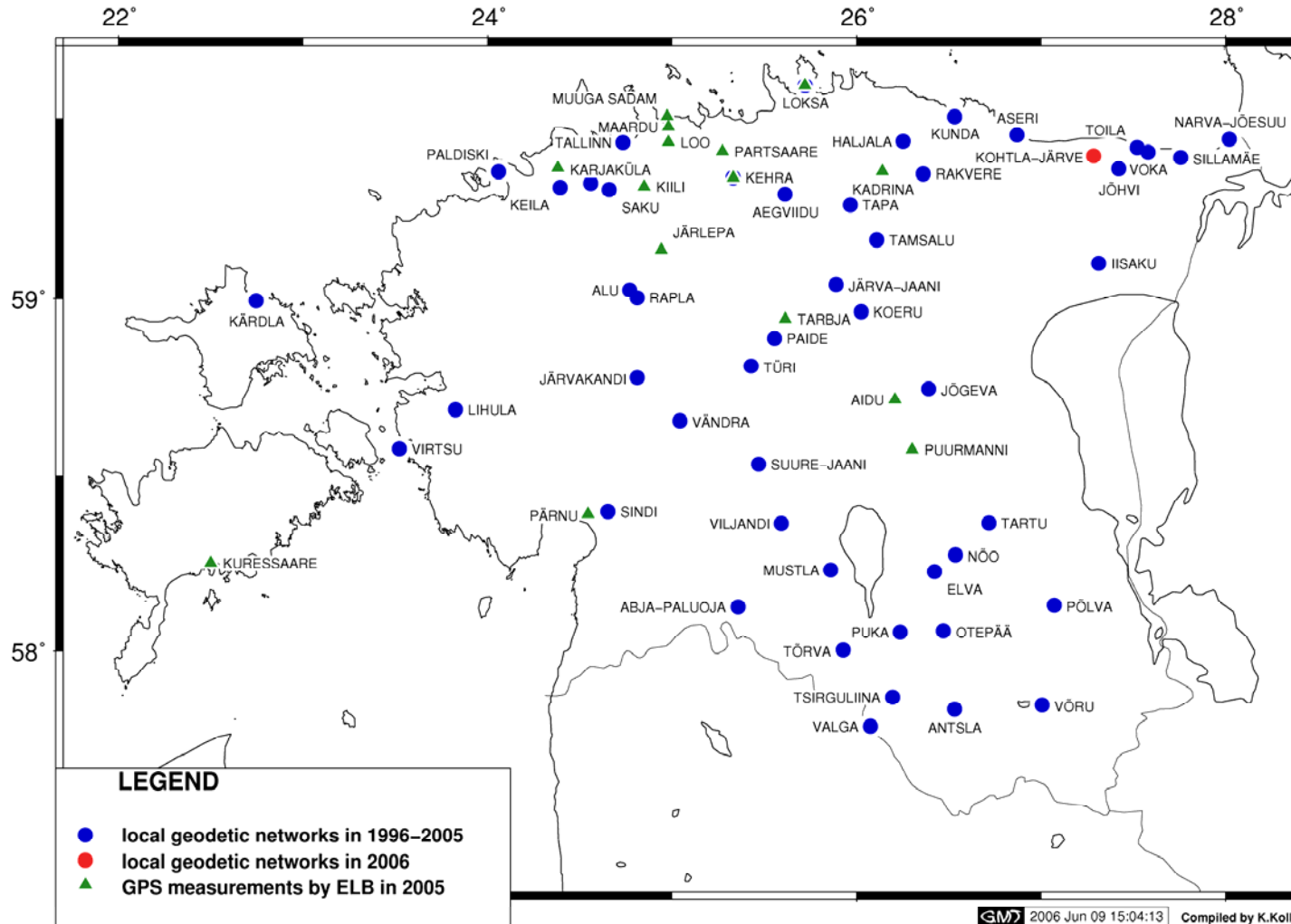
Precise levelling



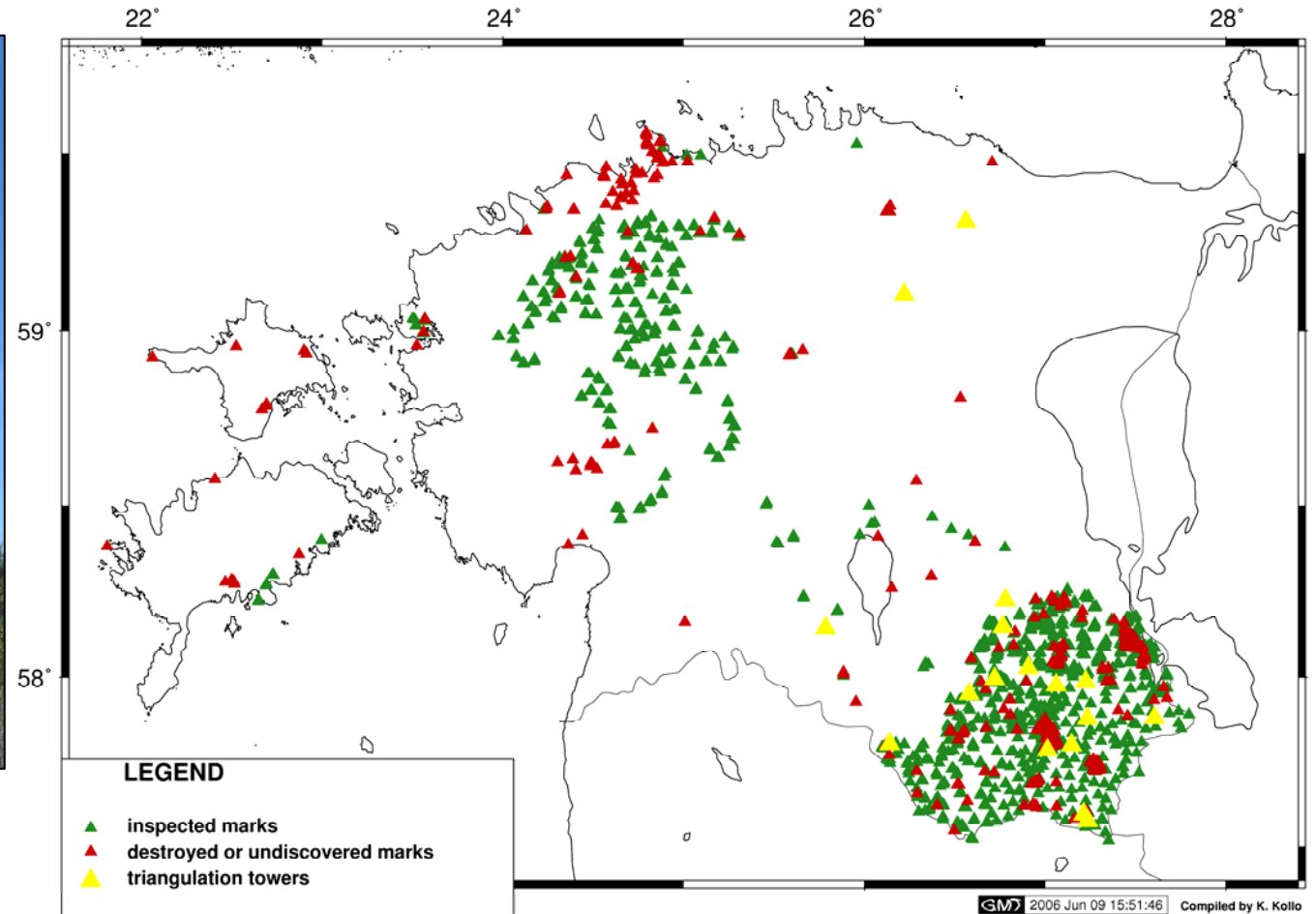
Gravity measurements



Local geodetic networks



Maintenance of geodetic marks



EUREF Symposium 2006 Riga

GPS permanent stations



Suurupi GPS Station



Tallinn GPS Station

Aerial surveying and Photogrammetry



EUREF Symposium 2006 Riga