



Latvian Geospatial  
Information Agency

# **National report of Latvian Geospatial information agency**

Ksenija Kosenko  
Head of Geodetic measurements division  
Latvian Geospatial information agency

EUREF 2016 Symposium,  
25th - 27th of May, 2016





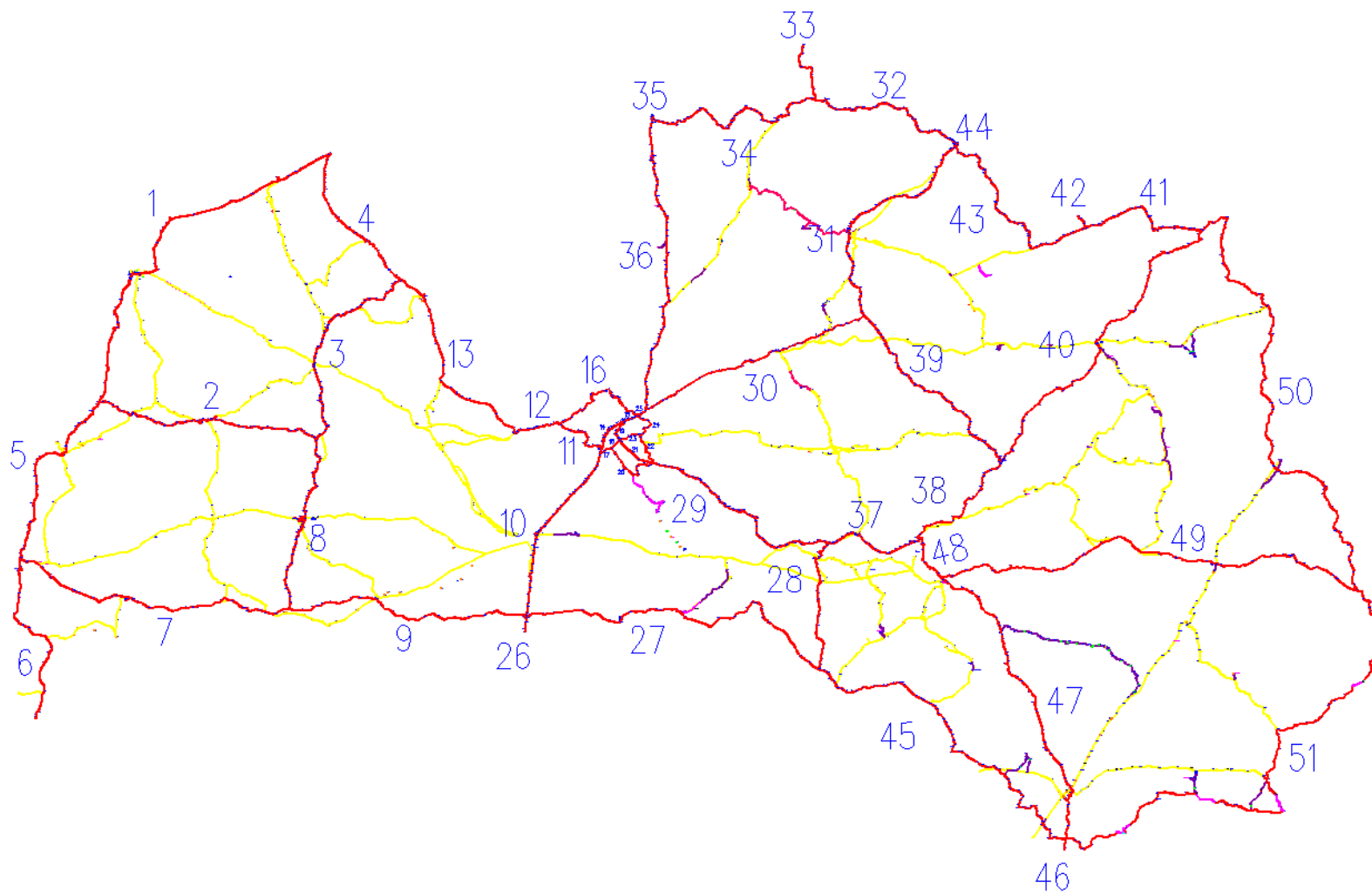
Latvian Geospatial  
Information Agency

- State 2nd order levelling network
- Global positioning measurements on State Geodetic network
- 0 order CORS
- Variometer
- 4-year recognition cycle of State Geodetic network



Latvian Geospatial  
Information Agency

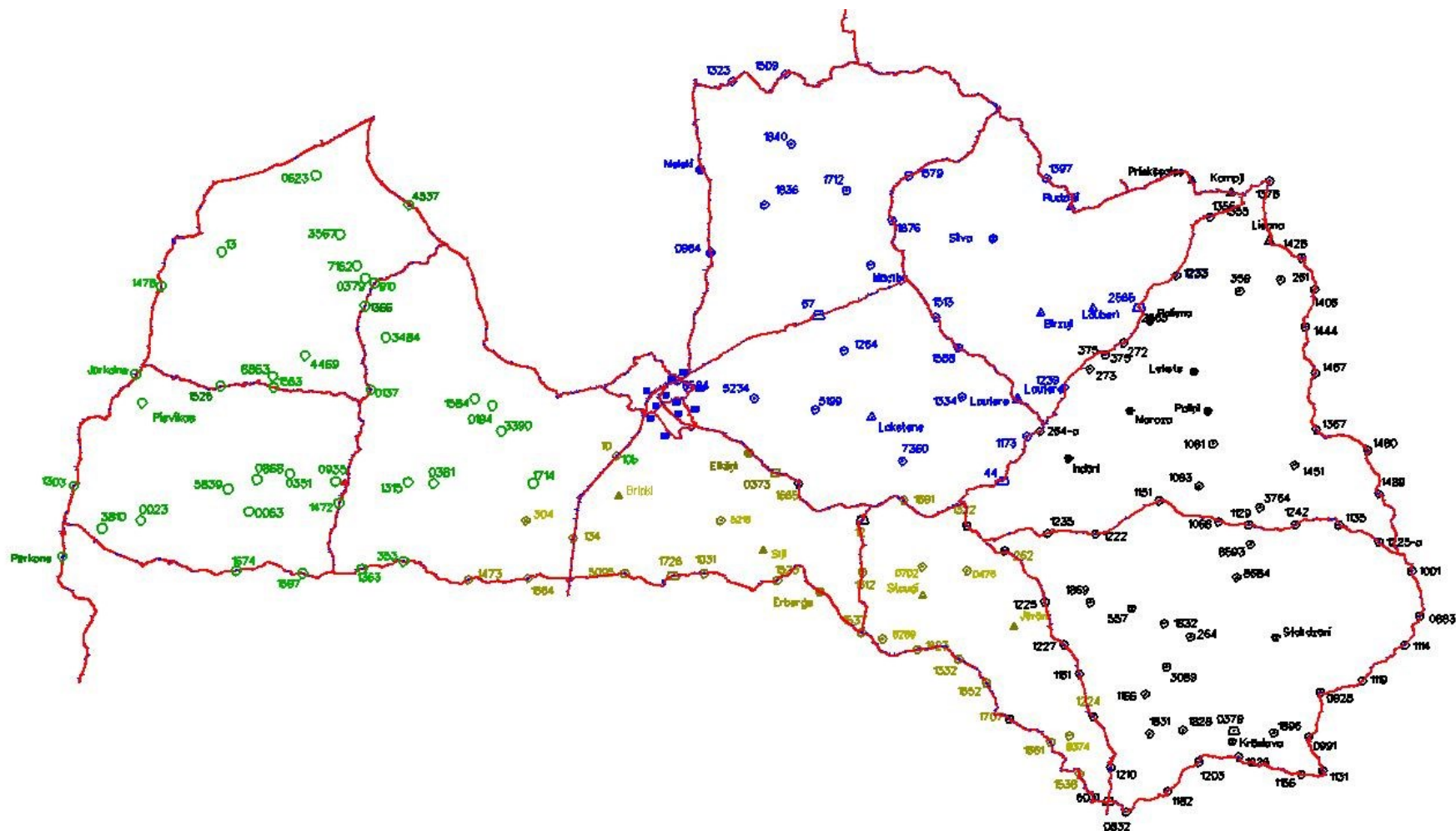
# State 2nd order levelling network





Latvian Geospatial  
Information Agency

# Global positioning measurements on State Geodetic network (GNSS/Levelling)







Latvian Geospatial  
Information Agency

# 0 order CORS

Irbene

Vainode

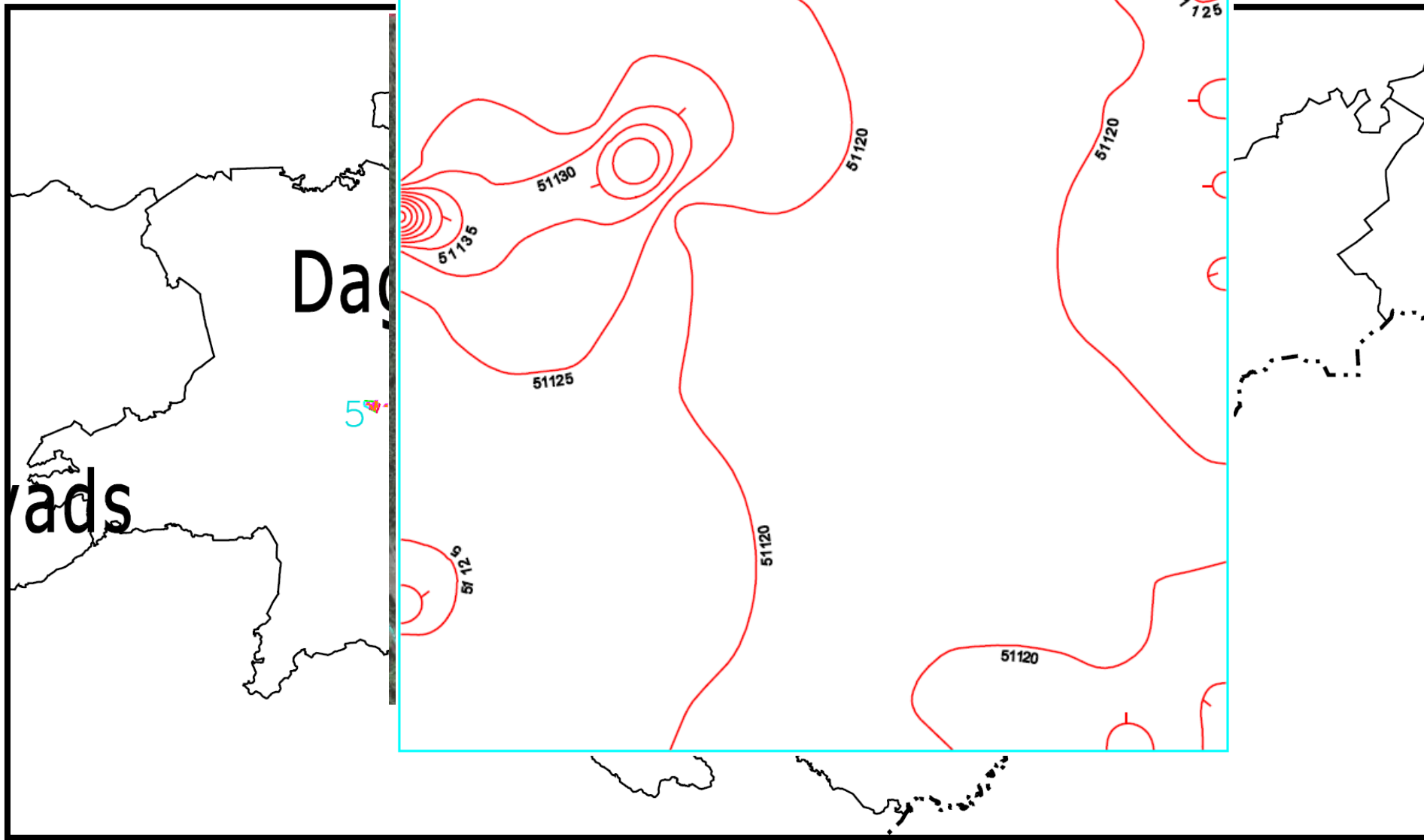
Rīga





Latvian Geospatial  
Information Agency

# Variometer







Latvian Geospatial  
Information Agency

# 4-year recognition cycle of State Geodetic network

Started in the year of 2016





## Latvian Geospatial Information Agency

Thank you for your attention!

