



Kartverket

EUREF 2015 NATIONAL REPORT FROM NORWAY

Olav Vestøl, Per Chr. Bratheim



A global Geodetic Reference Frame for Sustainable Development

Resolution adopted by the UN General assembly

UN General Assembly, 26.2.2015



PHOTO: Kyoung-Soo Eom



UN-GGIM

United Nations Initiative on
Global Geospatial Information Management


Positioning geospatial information to address global challenges

ggim.un.org

WG co-chaired by Norway together with Australia

Fundamental station

Ny-Ålesund in Spitsbergen



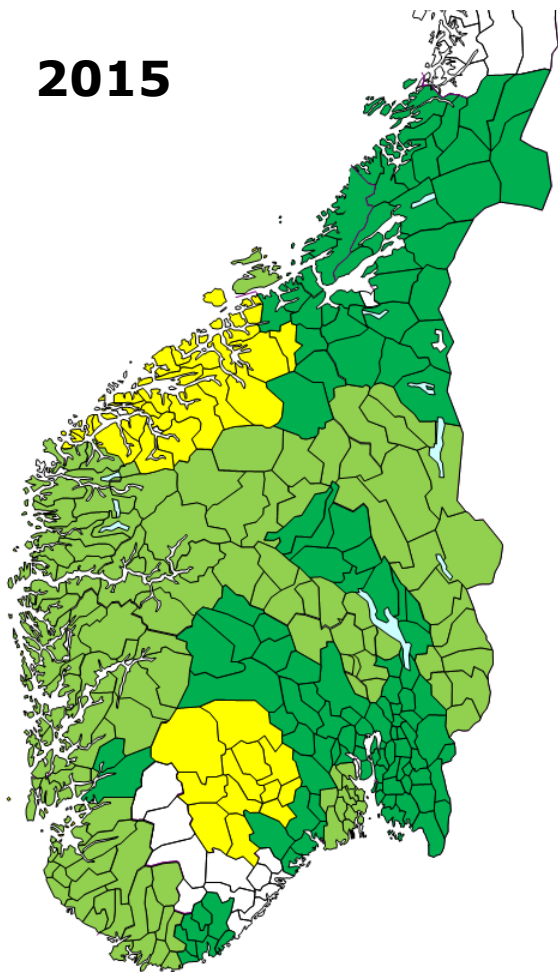
- Multi technique station: VLBI, SLR, DORIS and GNSS
- Planned operational in 2018 (SLR in 2020)
- Fully government-funded. Total sum of 34 mill EUR
- The VLBI telescopes will be installed this year



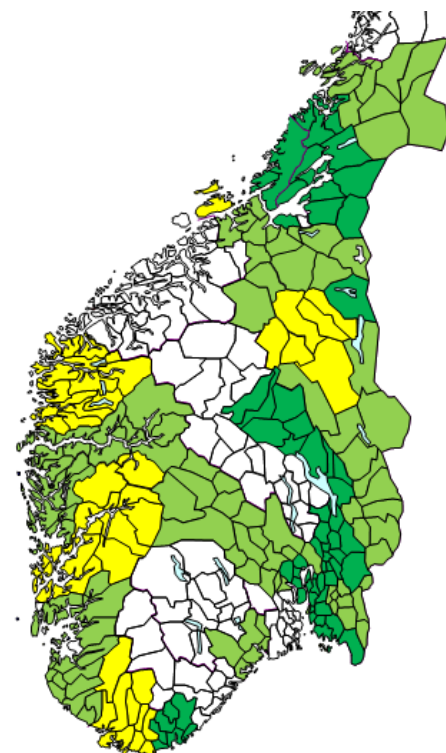
Station area 20.05.2015
Photo: Martin Nerhus Øen

Municipalities changing to NN2000/EVRS2007

2015



2014

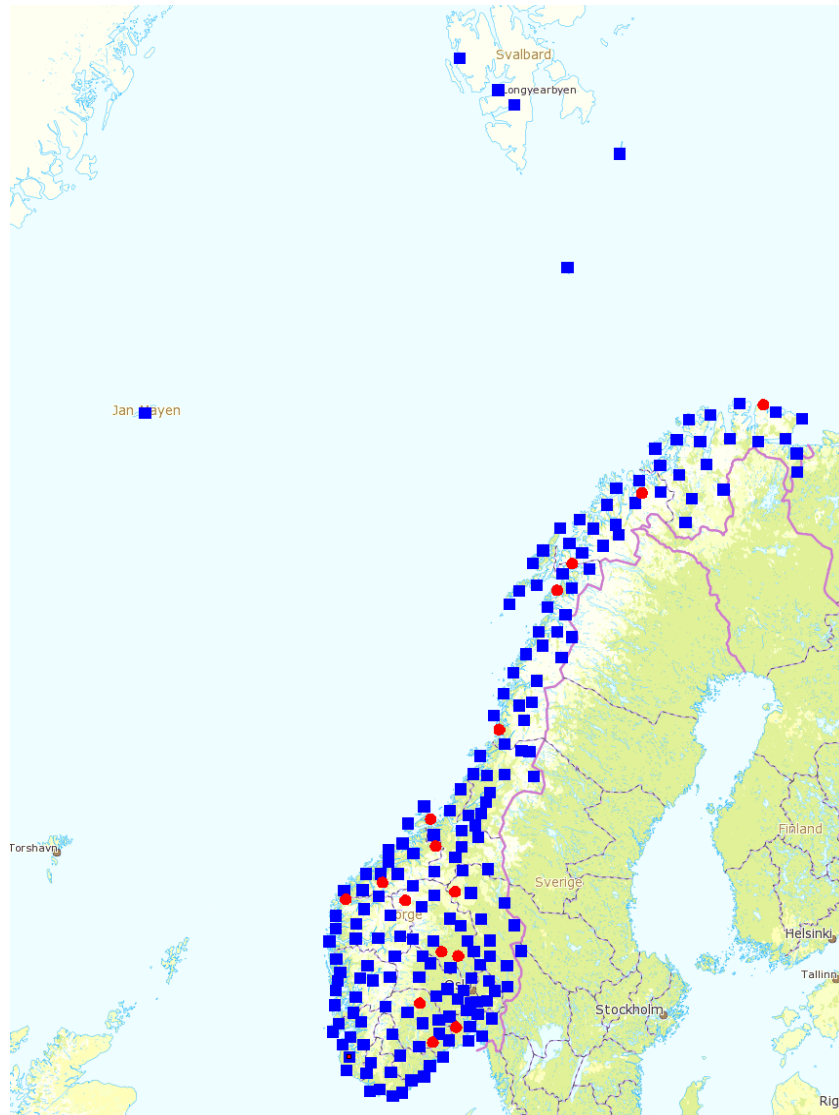


NN2000

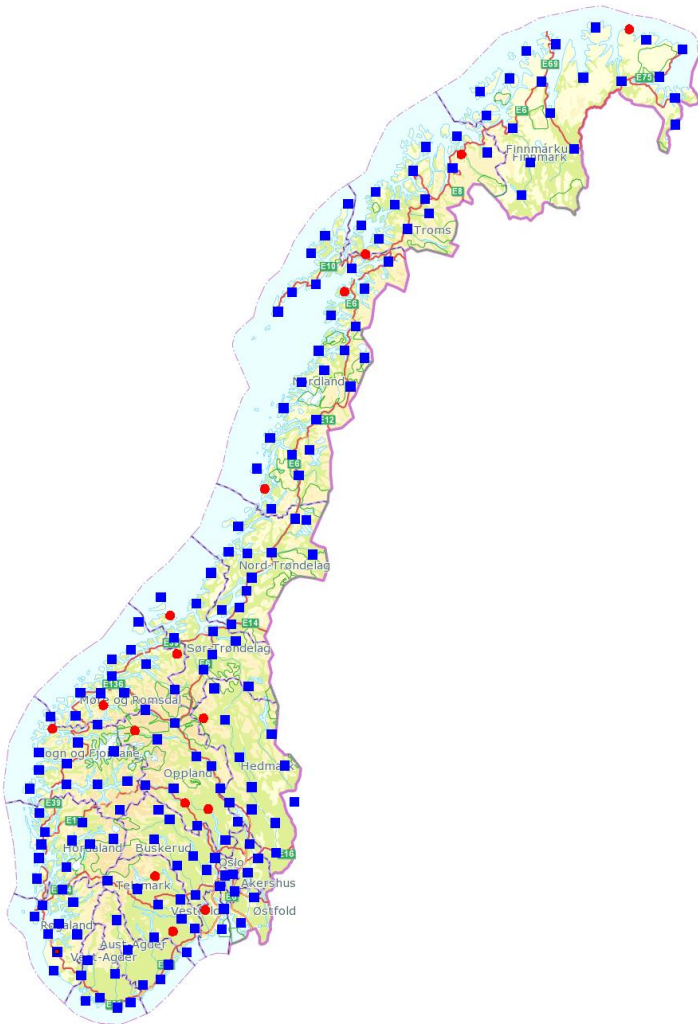
Status pr. 05.03.2015

- Changed to NN2000
- Will change this year
- Project running

Continuously operating reference stations (CORS)



Densification from 70 km to 35 km network in selected areas



	#	
■	186	Existing
●	16	Planned (2015-2016)

**Thank you for your
attention!**