



Latvian Geospatial
Information Agency

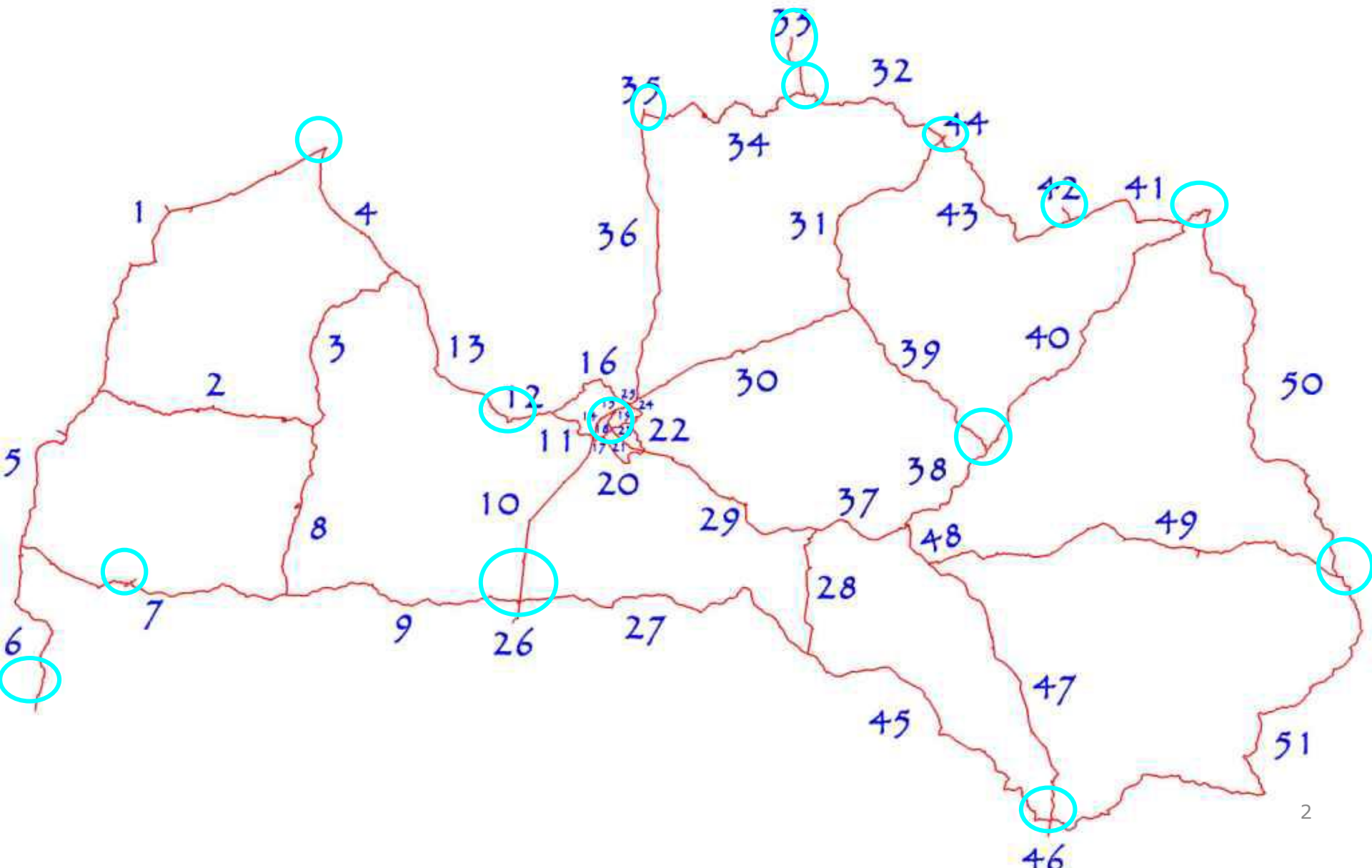
Latvian national report EUREF2015

Senior expert Ivars Liepins



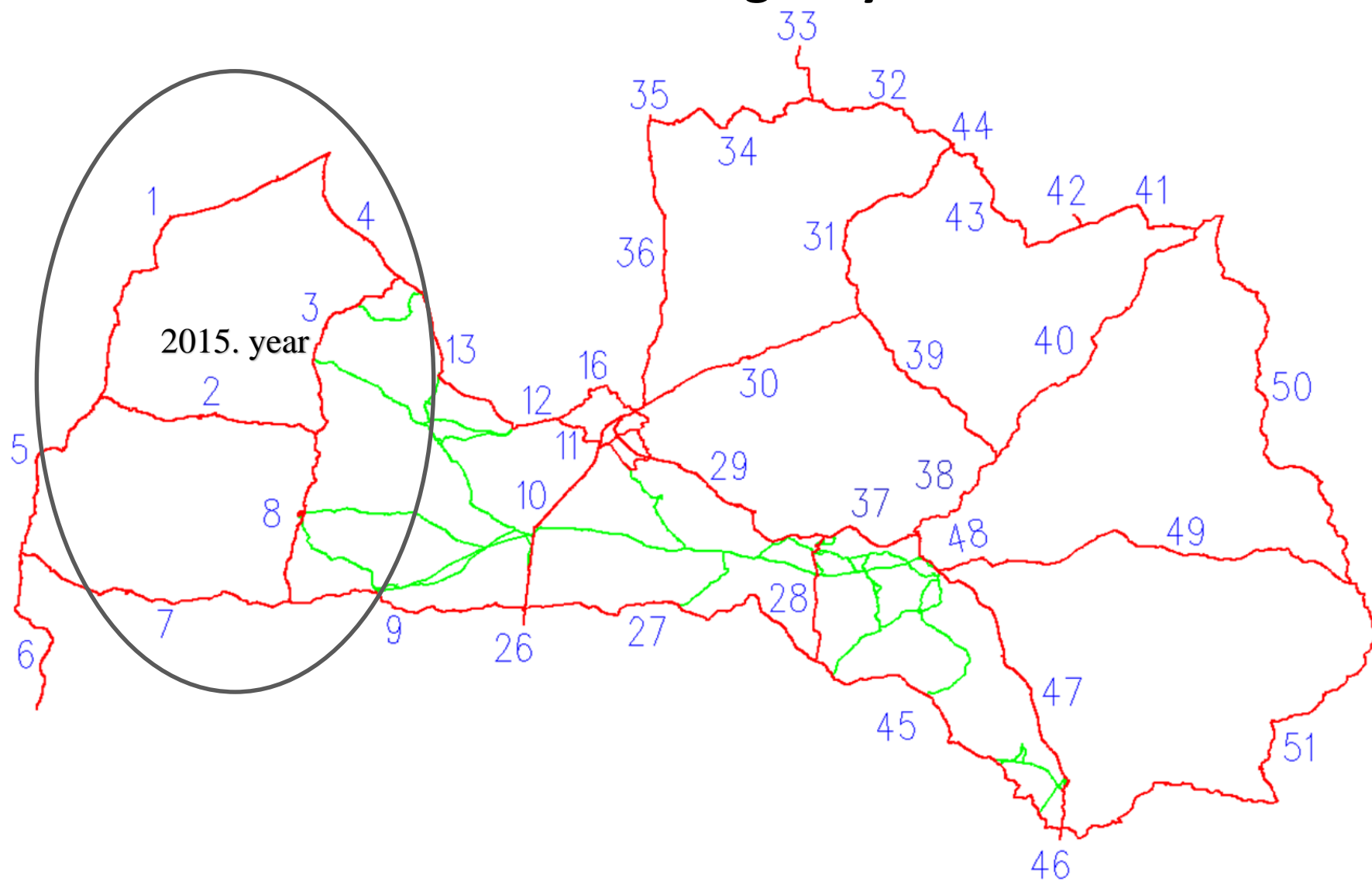


From 1st december of 2014 new Latvian height system 2000,5



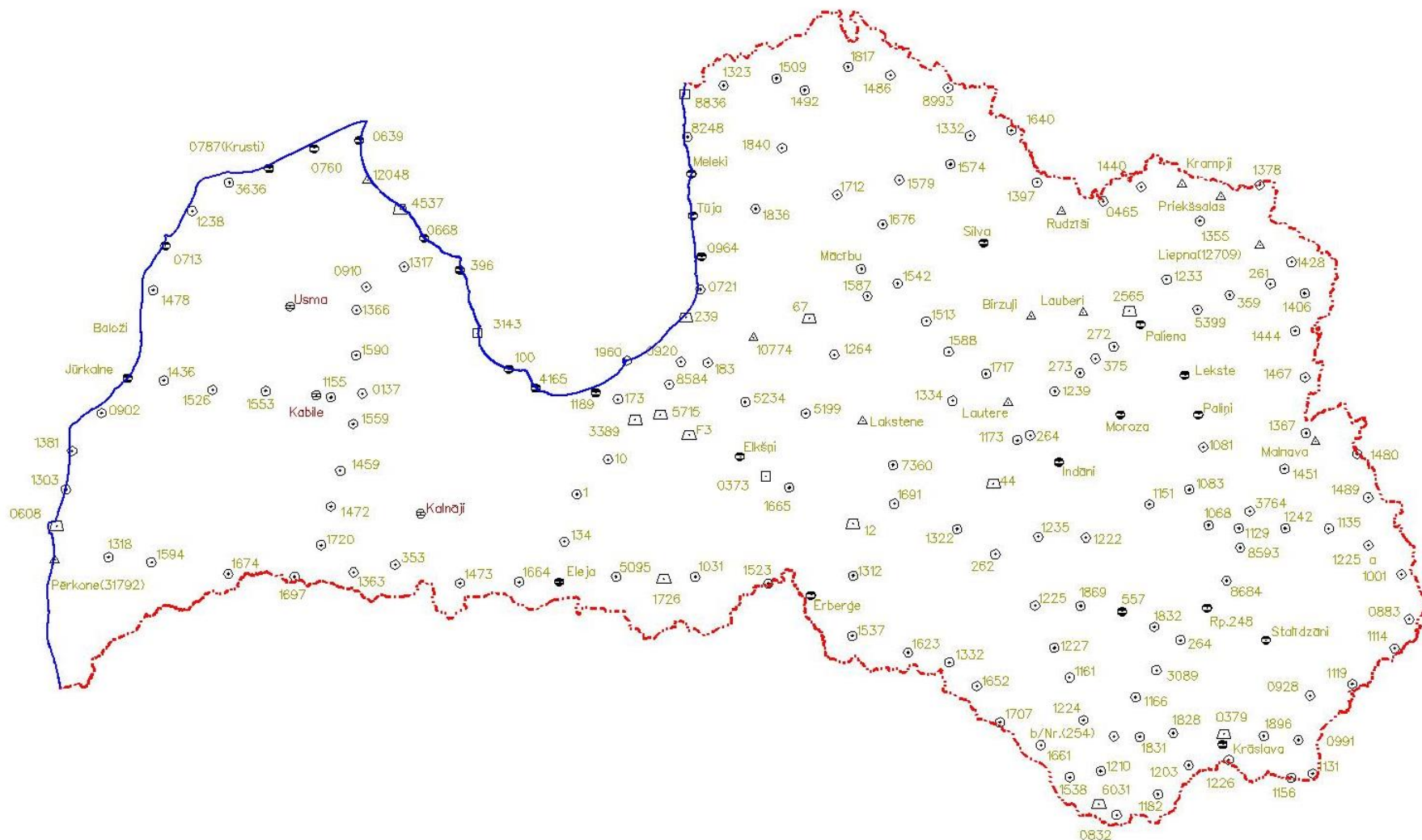


2nd order levelling network for transmission of Latvian new height system





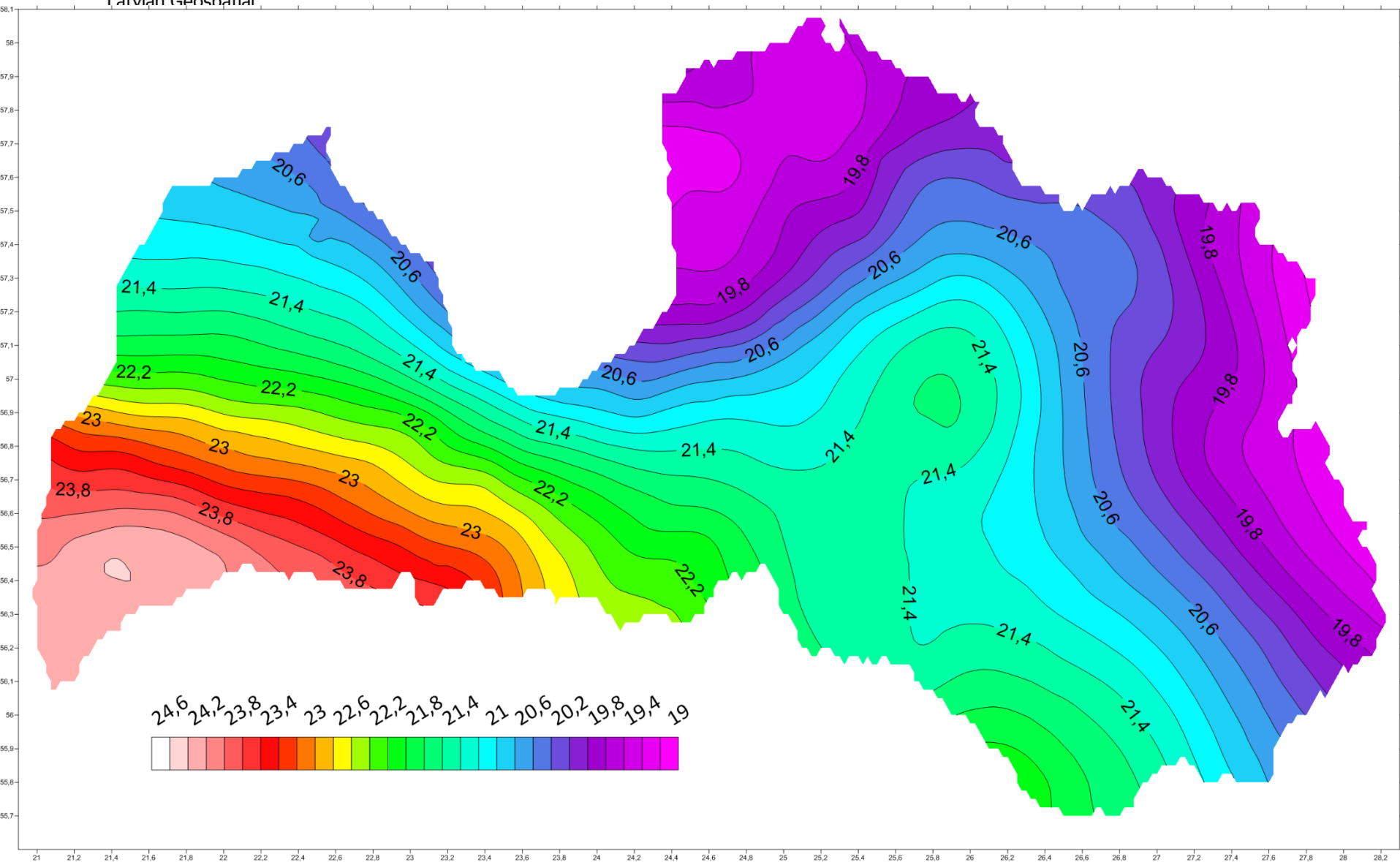
GNSS coordinates on the 1 and 2 order levelling benchmarks (from 2010)





Quasigeoid model in LAS-2000,5 height system LV'14

Latvian Geospatial





Latvian Geospatial
Information Agency

Thank you for your attention!

