



Kartverket

NATIONAL REPORT FROM NORWAY




Contents

- Our fundamental station in Spitsbergen
- Implementation of NN2000/EVRS2007
- Denser network of reference stations


Fundamental station

Ny Ålesund in Spitsbergen



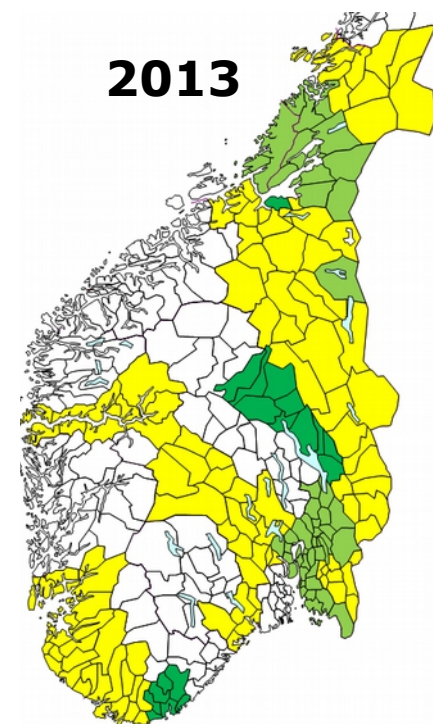
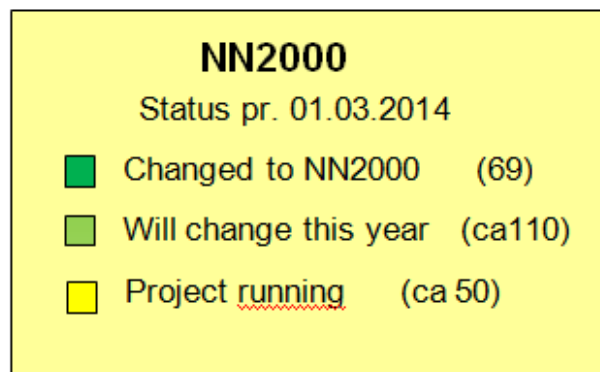
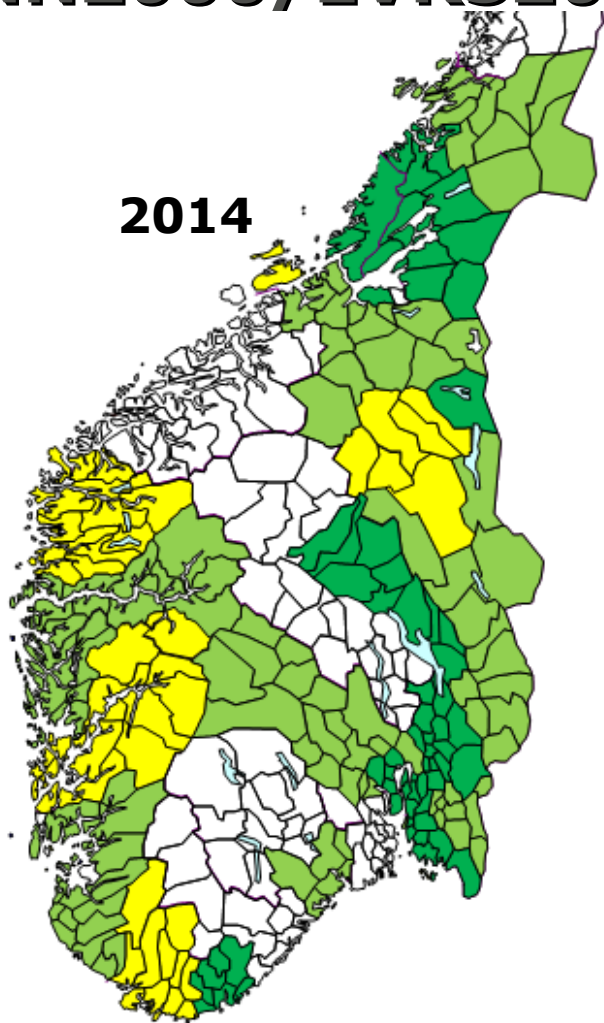
- Multi technique station: VLBI, SLR, DORIS and GNSS
- Planned operational in 2018 (SLR in 2020)
- Fully government-funded. Total sum of 34 mill EUR
- The building of the foundations for the antennas will start this year

More construction work than geodesy...

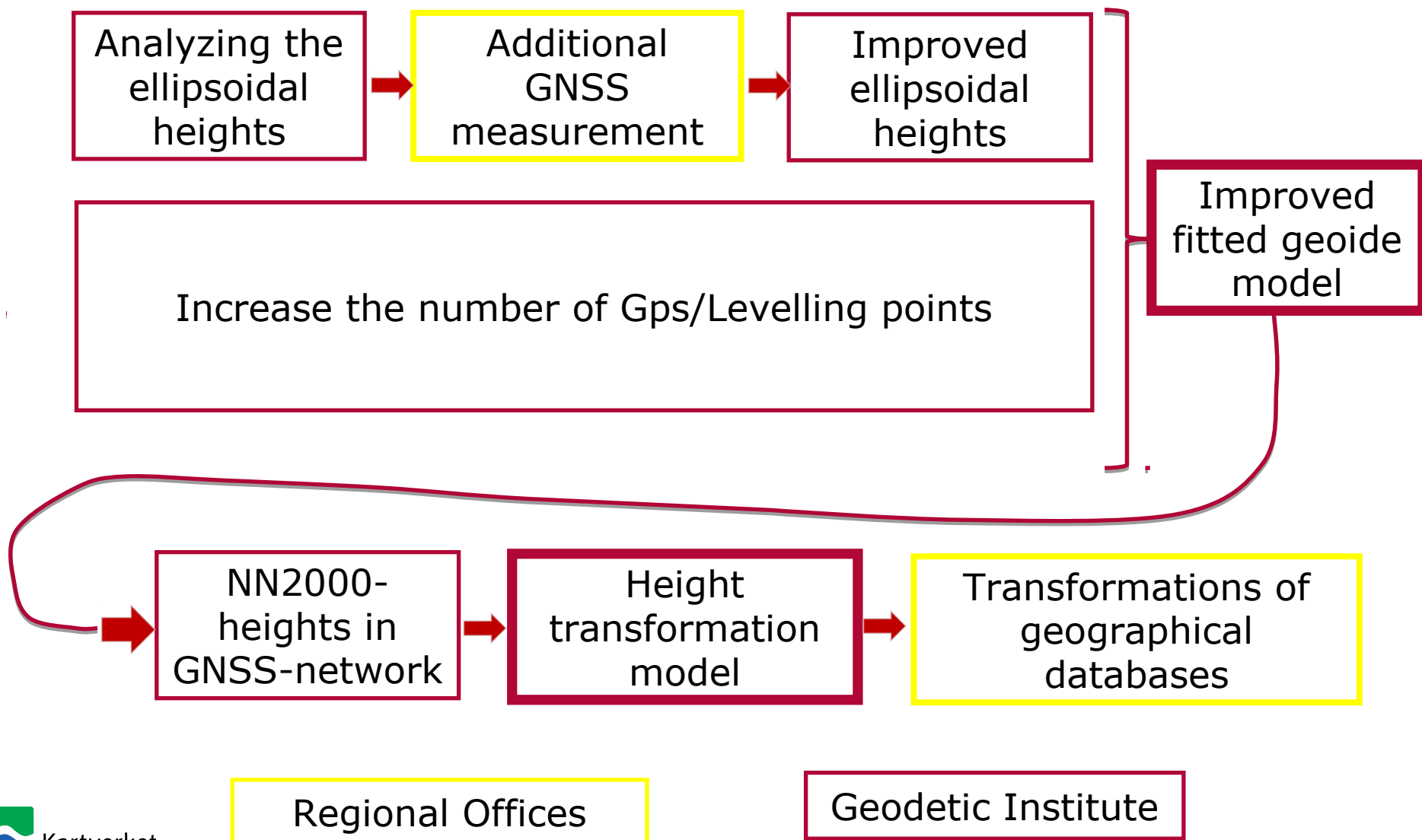


- The bridges and roads are about being ready

Municipalities changing to NN2000/EVRS2007



A road map to NN2000

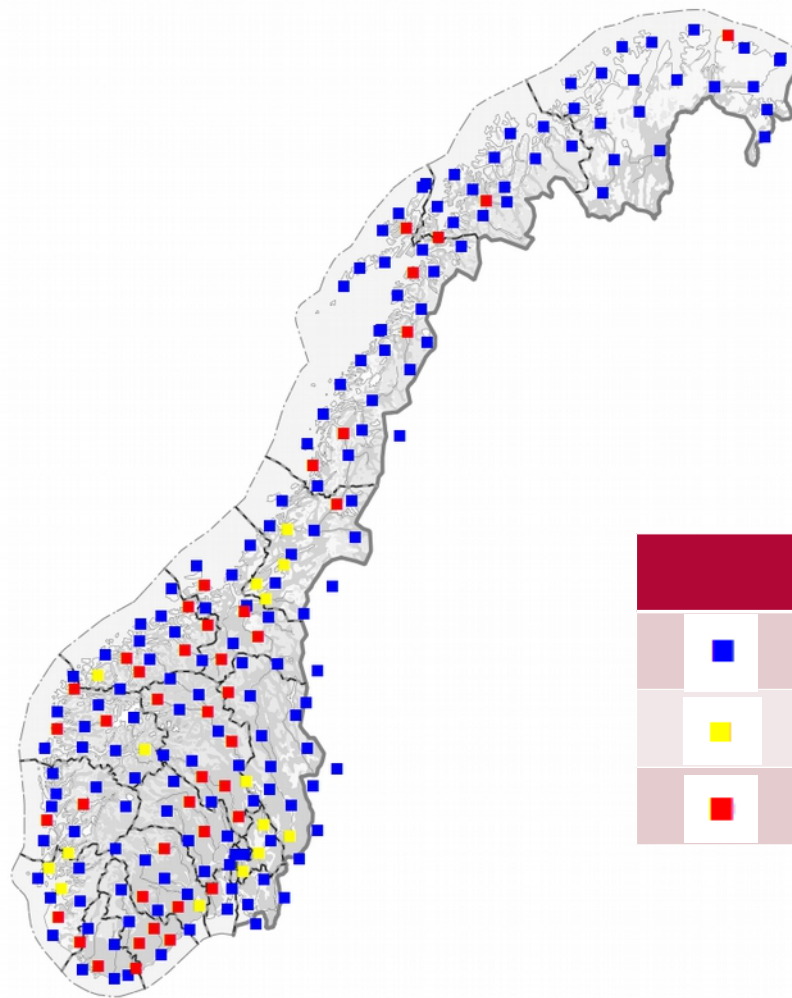


Continuously operating reference stations (CORS)



A denser network

From a 70 km to a 35 km network



	#	
	214	Existing
	16	New
	44	Planned (2014-2015)

**Thank you for your
attention!**