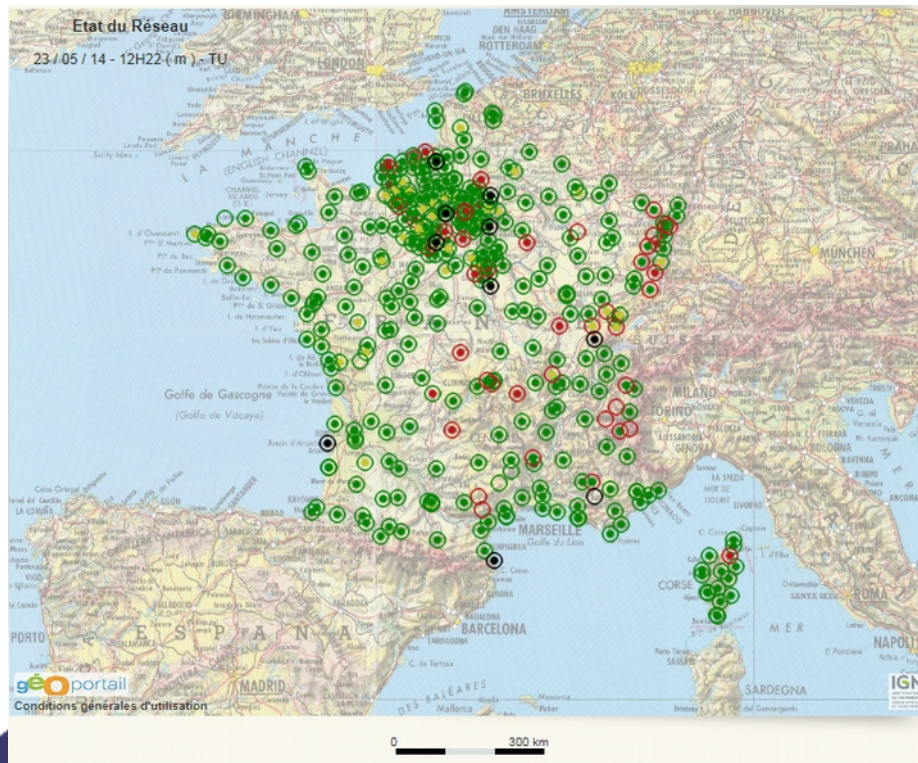


National Report France

EUREF 2014 Symposium, Vilnius , 4th – 6th June 2014
National Report of France

National geodetic infrastructure

GNSS permanent network (RGP /)

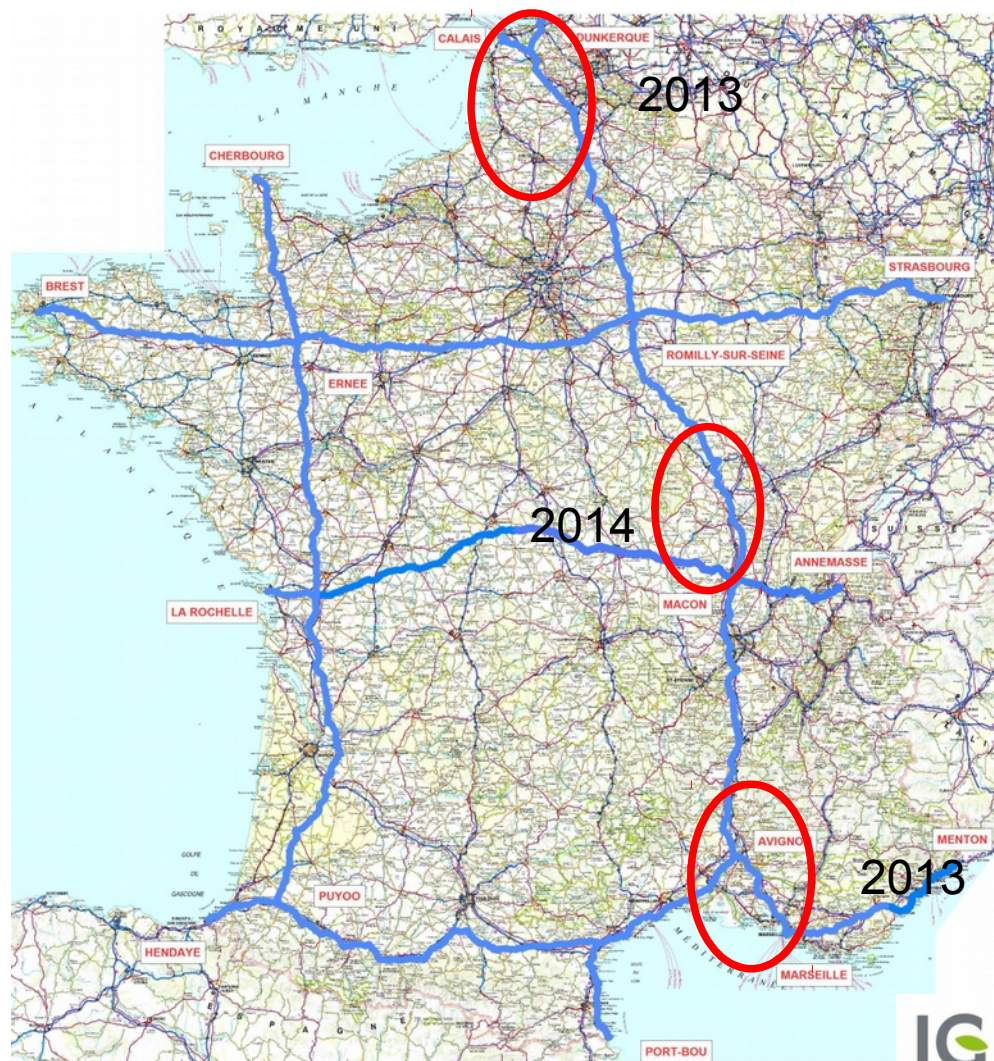


389 stations (23/05/2014) :

- More than 80% are GPS/GLONASS
- 30 stations with full GNSS capabilities
- 26 IGN stations (all with full GNSS capabilities)
- 24 EPN stations, 10 IGS stations
- 8 stations are EUREF-IP

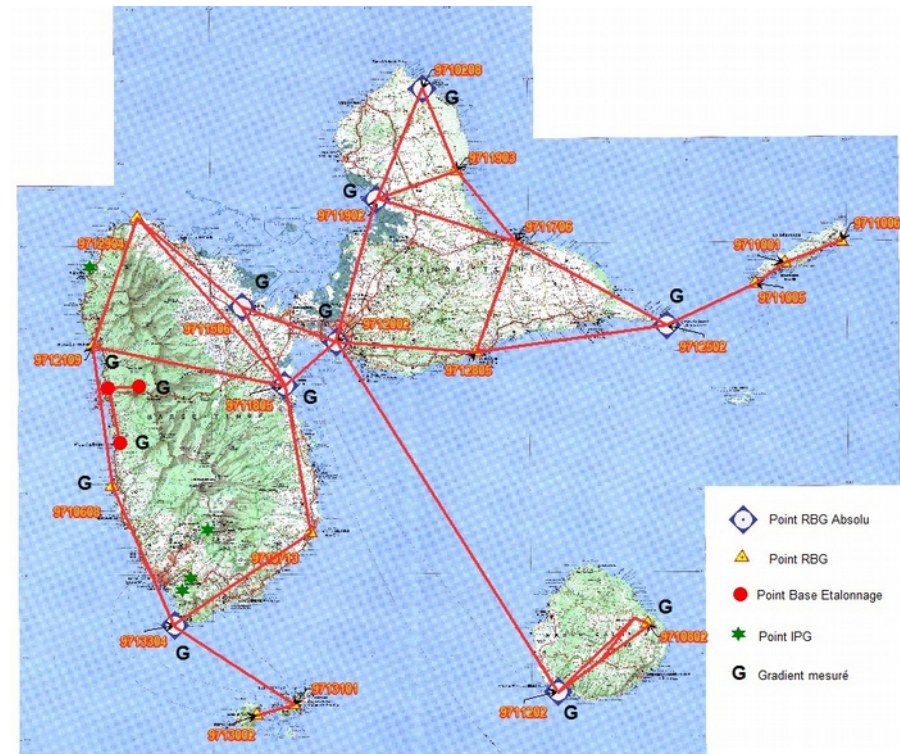
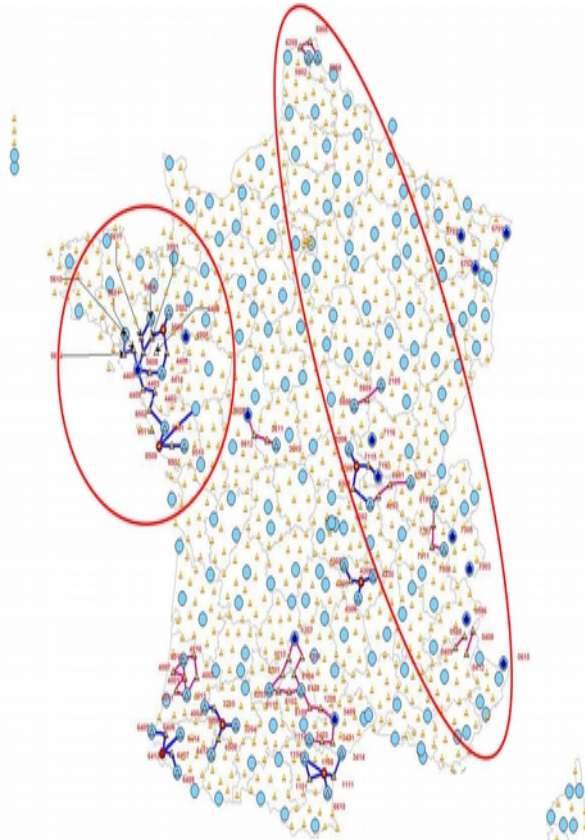
National geodetic infrastructure

Scientific leveling network (NIREF)



National geodetic infrastructure

Gravimetric reference network



IAG services and commissions

➤ IGS (International GPS-GNSS Service)

- λ IGS combination center (coordinates & ERPs)
- λ IGS repro2 : several EPN stations included into AC's analysis.

➤ EUREF :

- λ Analysis center
- λ Local data center
 - λ Bernese 5.2 products since 2014
 - λ Glonass included by the end of 2014

