

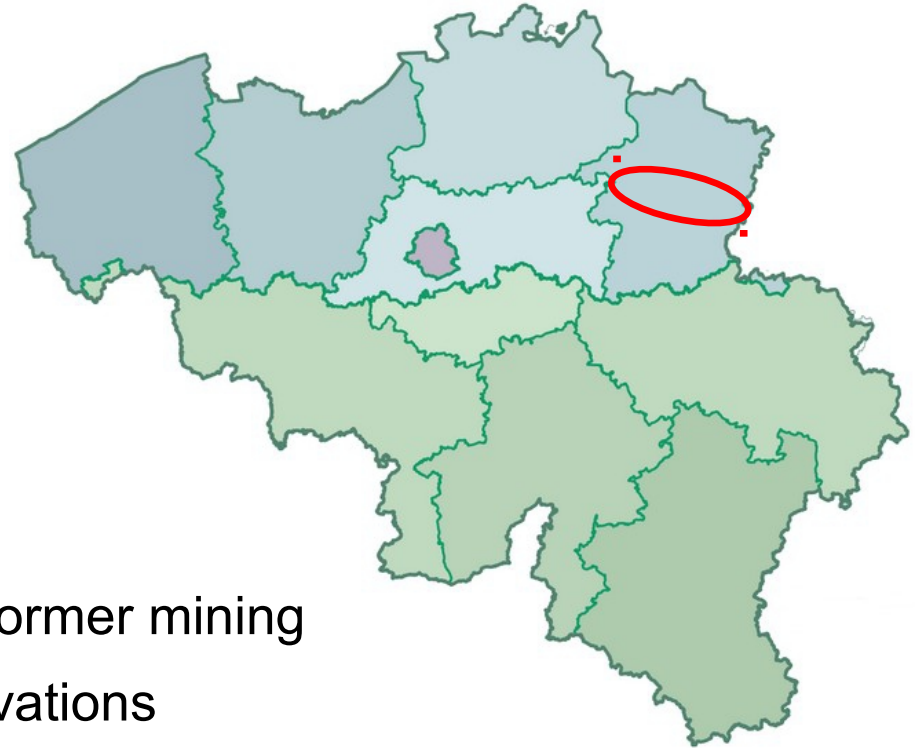
Belgian National Report

EUREF related activities of:

- National Geographical Institute
- Royal Observatory of Belgium

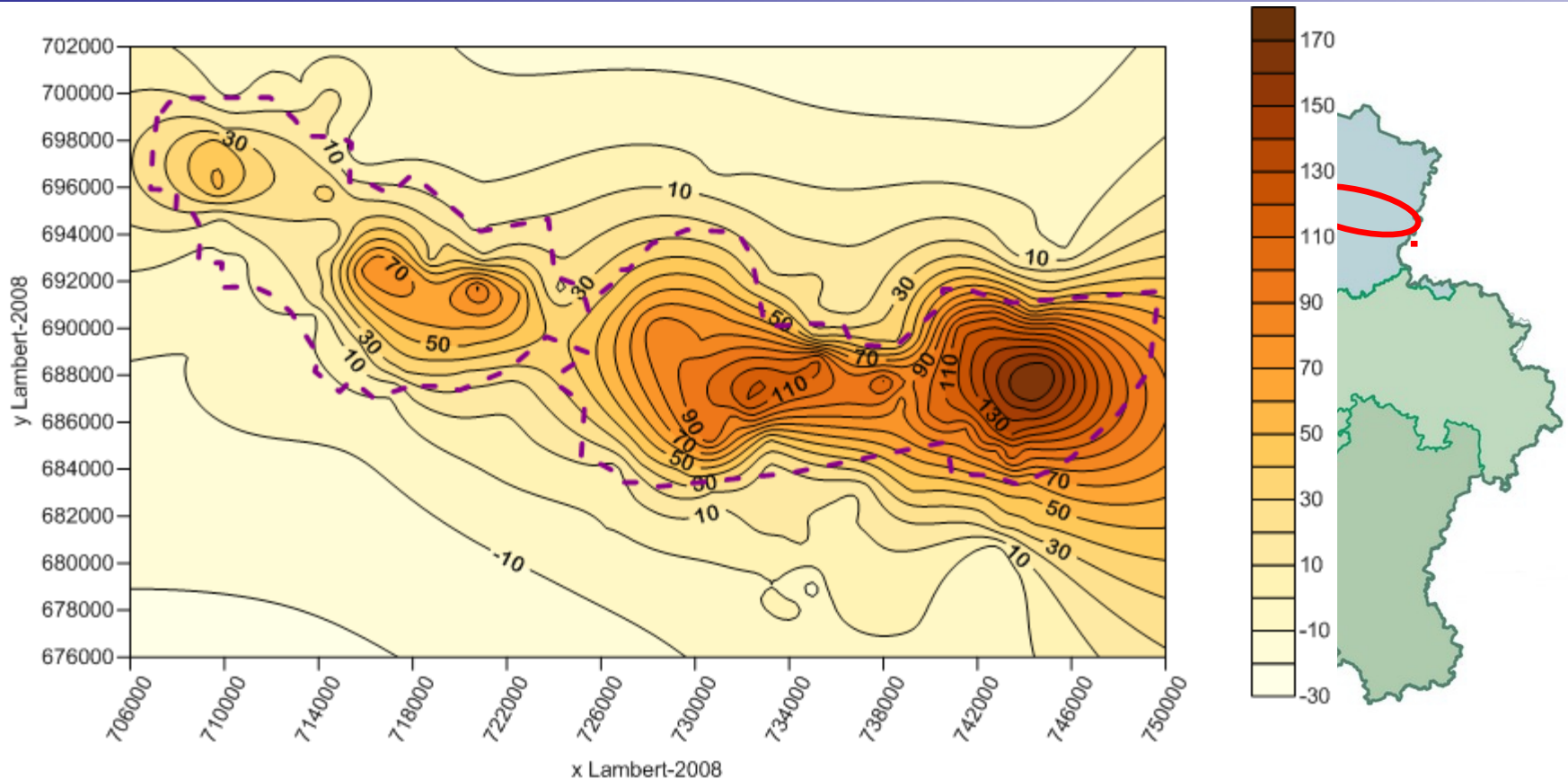


Local update of levelling network

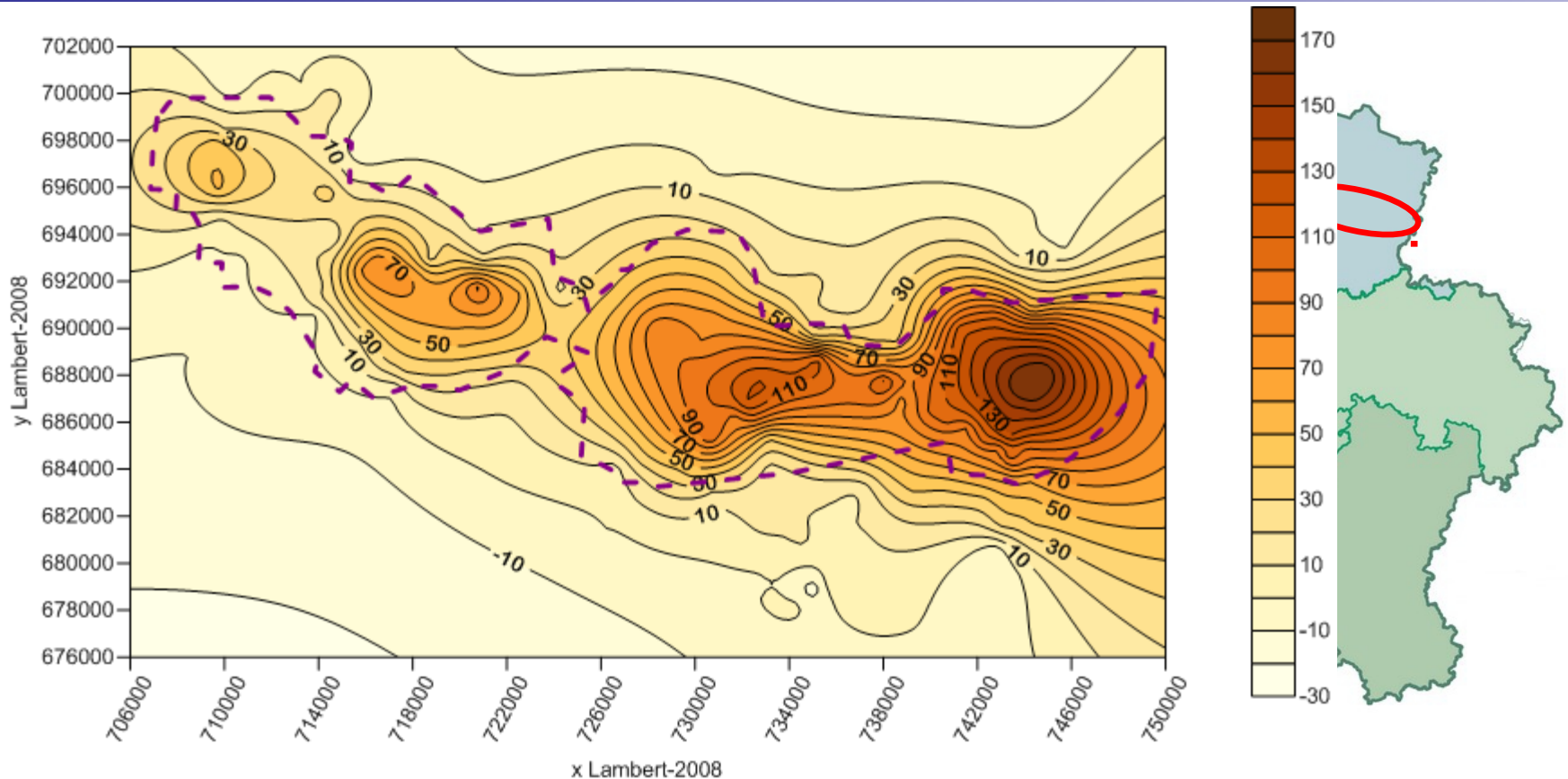


- Land uplift has been assessed in former mining area with permanent GNSS observations
- Levelling observations carried out during 2013

Local update of levelling network



Local update of levelling network



- Results fit very well with analysis of successive SAR-images for the period 1992 – 2012

Towards new quasi-geoid and H-models

- Actual models were created in 2003
- During last years GNSS – levelling points were added
- New models in cooperation with Prof. Klees and TU team

