



Kartverket

NATIONAL REPORT FROM NORWAY




Contents

- Our fundamental station in Spitsbergen
- Implementation of NN2000/EVRS2007
- Denser network of reference stations

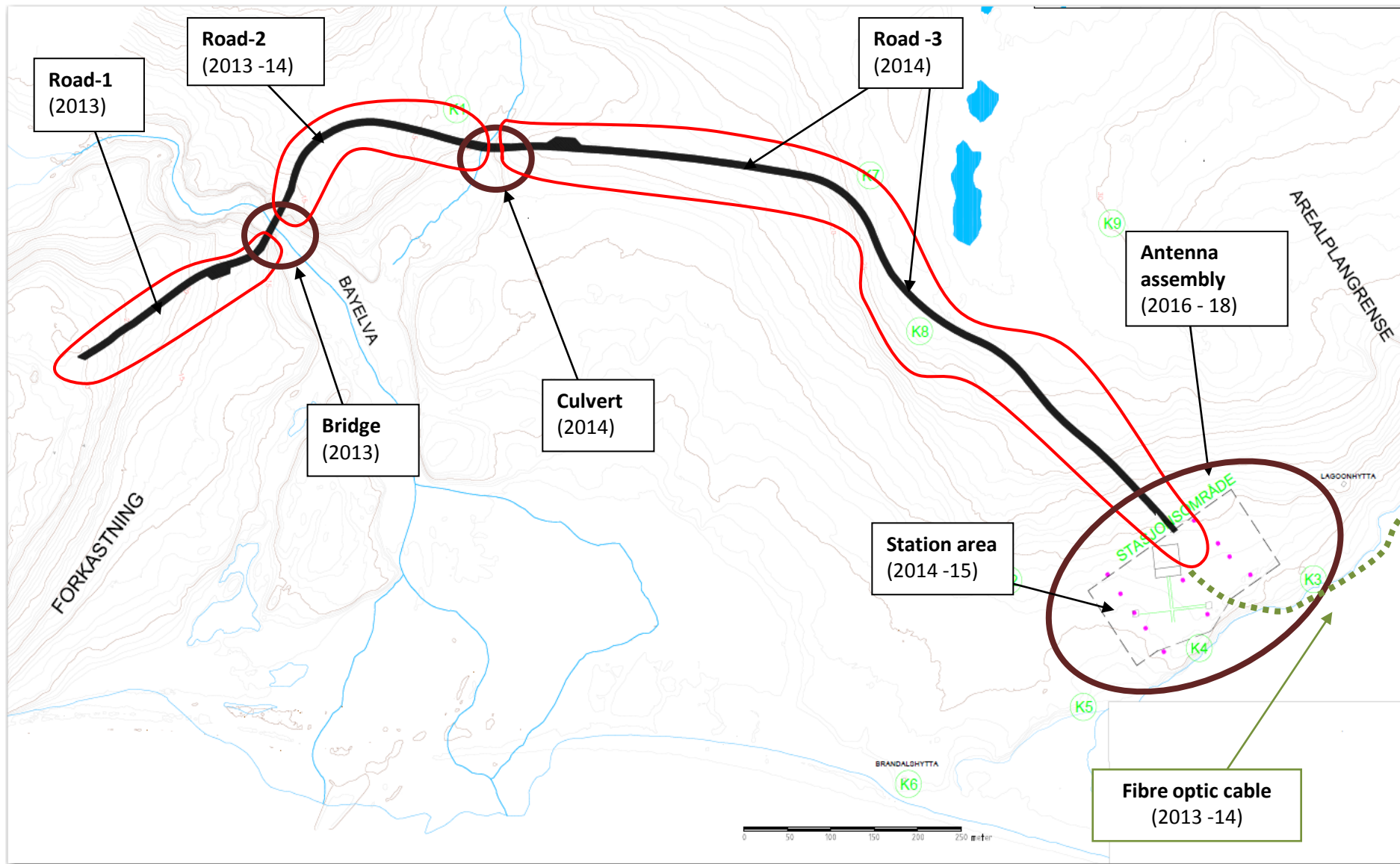
Fundamental station

Ny Ålesund in Spitsbergen



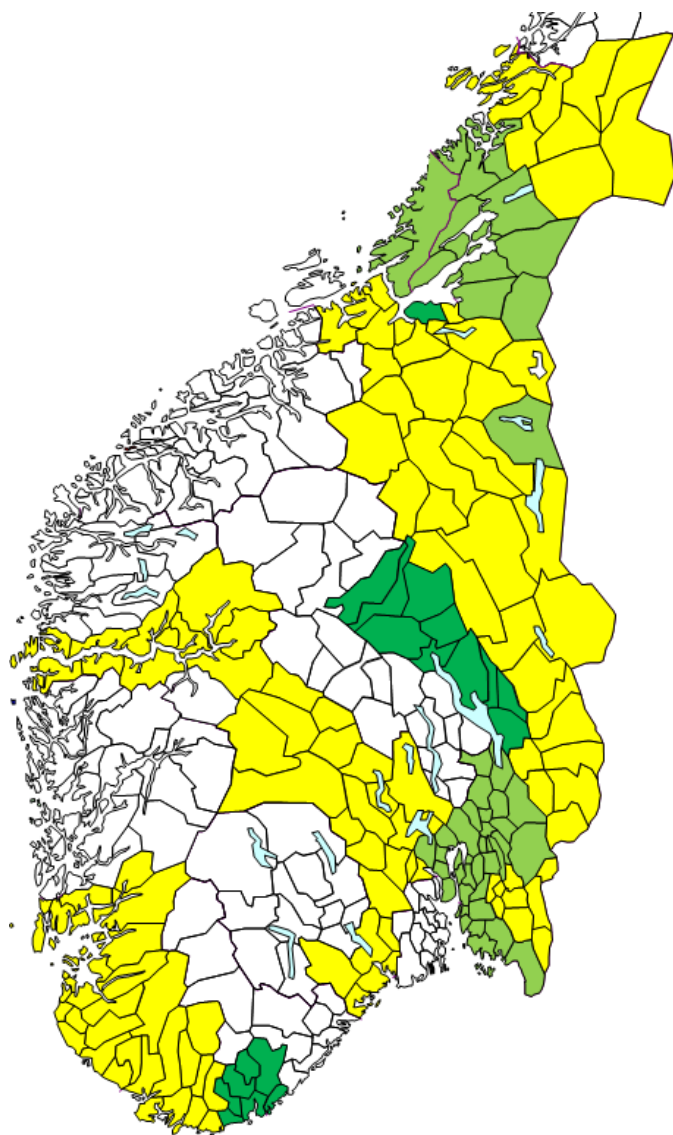
- Multi technique station: VLBI, SLR, DORIS and GNSS
- Planned operational in 2018 (SLR in 2020)
- Fully government-funded. Total sum of 34 mill EUR
- The work on the 1.5 km long road will start this year

Timeline 2013 ----->



To marin lab (2014)

Municipalities changing to NN2000/EVRS2007

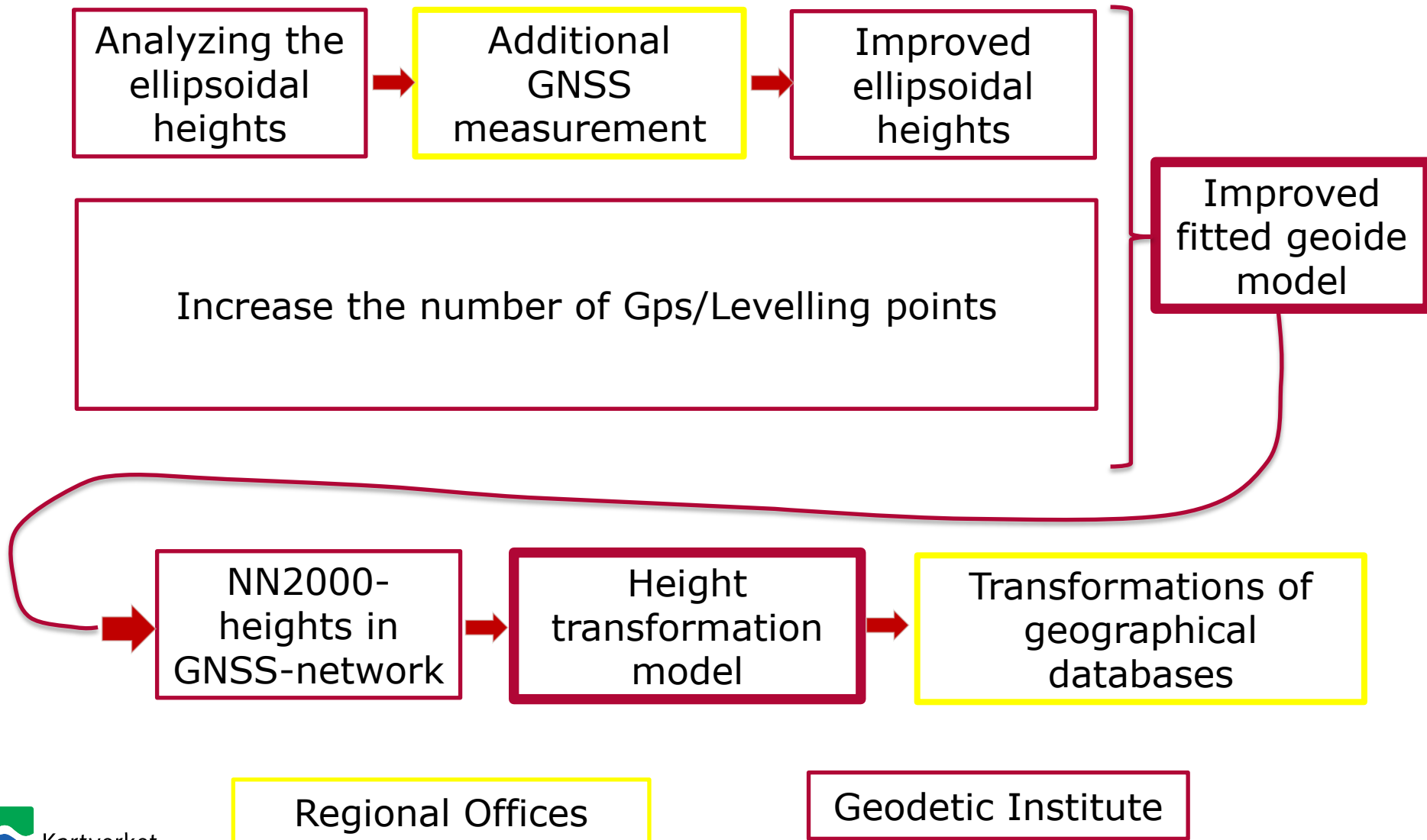


NN2000

Status pr. 28.05.2013

- Changed to NN2000 (18)
- Will change this year (55)
- Project running (124)

A road map to NN2000



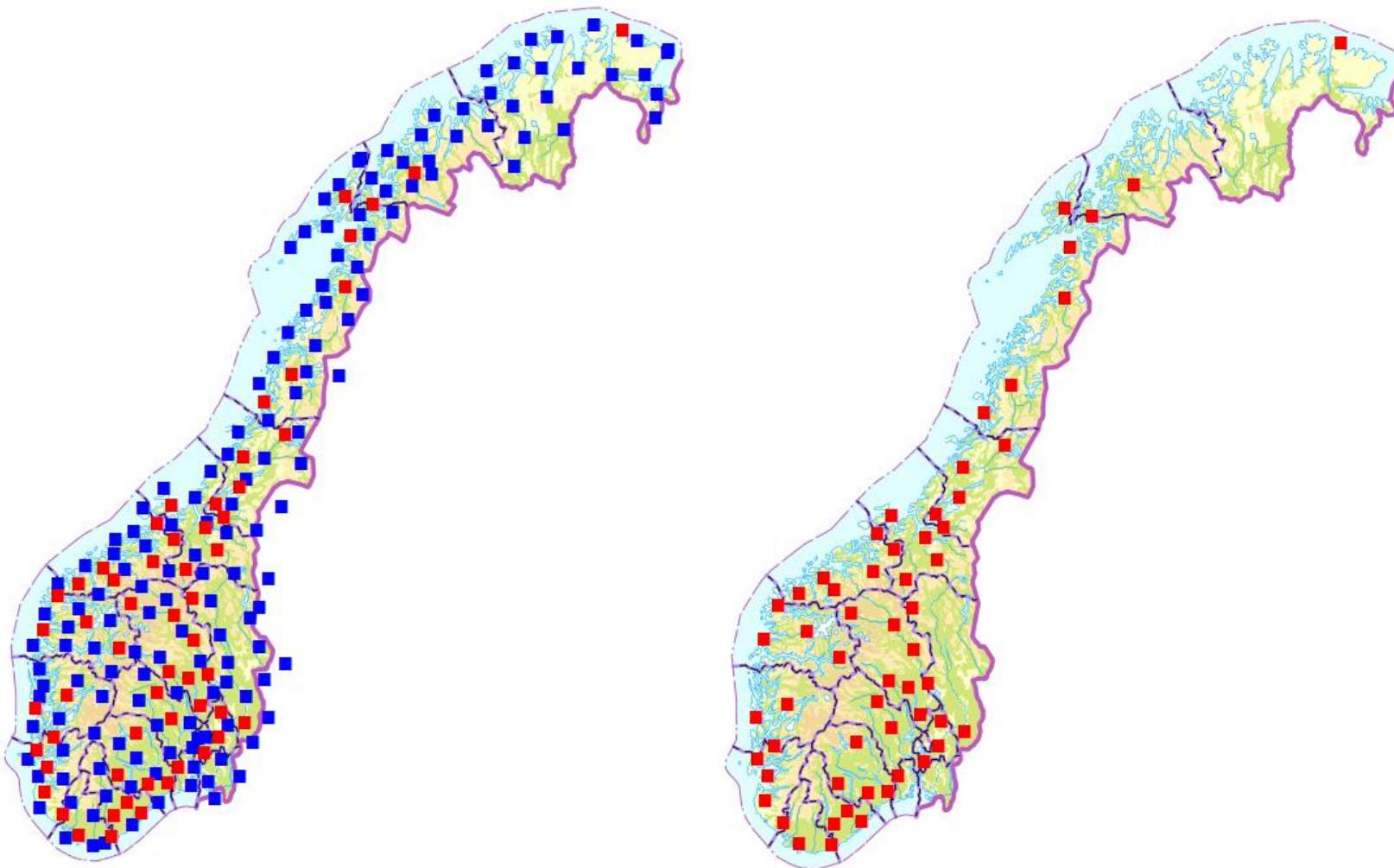
Continuously operating reference stations (CORS)

150 stations



A denser network

From a 70 km to a 35 km network



**Thank you for your
attention!**