

# *Latvian national report*

***EUREF 2013 symposium- Budapest, 31st of May  
2013***

Latvian Geospatial Information Agency  
Presented by Ivars Aleksejenko

# Regulation issued by the Cabinet of Ministers for geodesists

## *Regulation about “Local geodetic network”:*

- *Latvian Geospatial Information agency held five regions workshops for local authority and geodesists;*
- *New database for local network points;*
- *webpage with information and advices.*

*New conception of Geospatial information.*

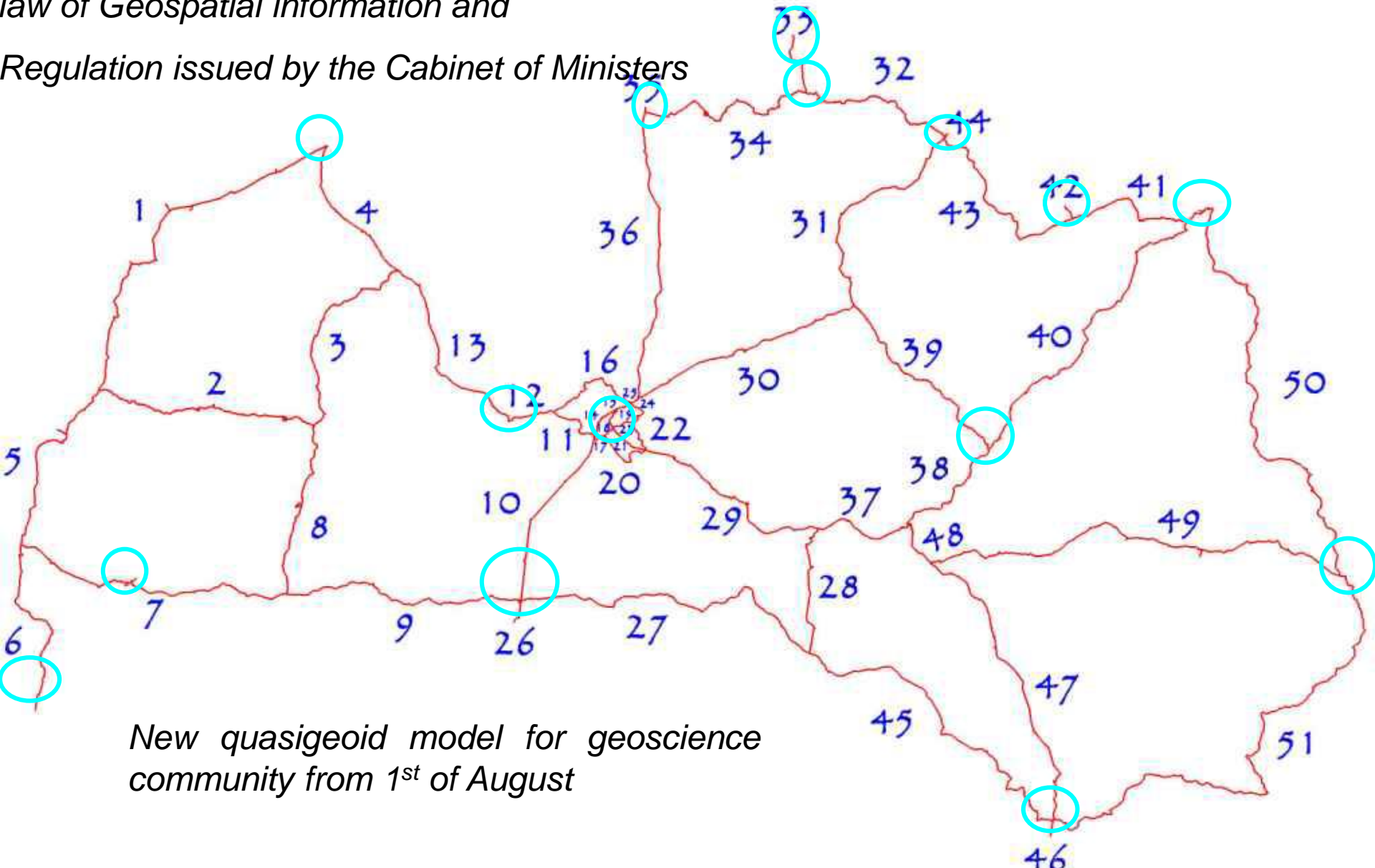


Plan from 1<sup>st</sup> October all measurements will be done in EVRS realization EVRF2007 for Latvia.

*EVRS soon in use in Latvia*

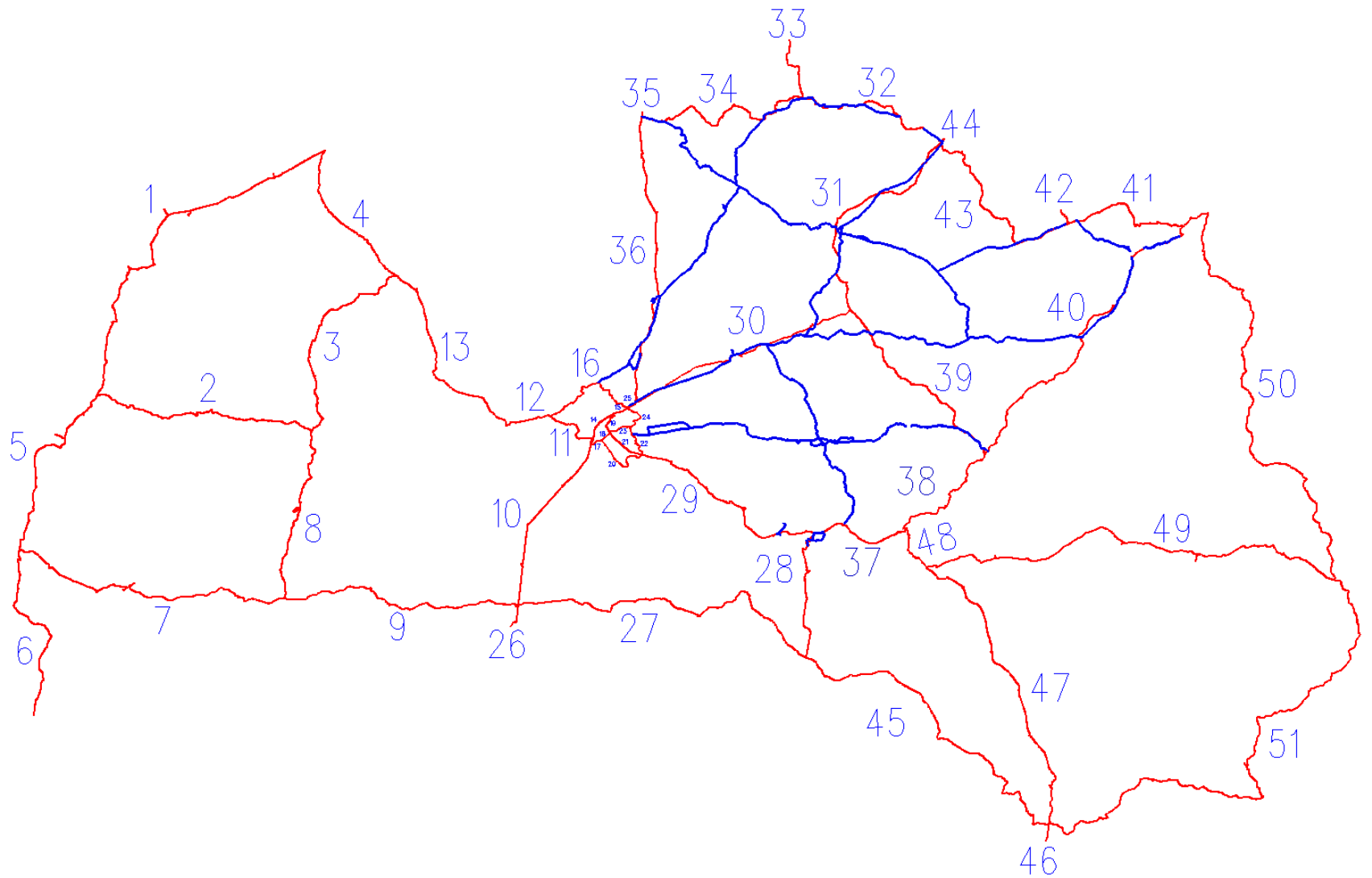
Steps accept conception of Geospatial information change law of Geospatial information and

Regulation issued by the Cabinet of Ministers



*New quasigeoid model for geoscience community from 1<sup>st</sup> of August*

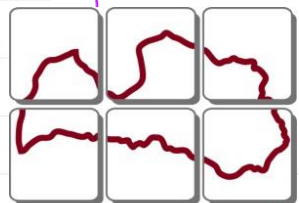
# 2<sup>nd</sup> order levelling network for transmission EVRS to local networks



# Plans to established zero order GNSS network

Served as backbone of LatPos

Five stable points in Latvia



LATVIJAS ĢEOTELPISKĀS  
INFORMĀCIJAS AĢENTŪRA

EUREF 2013 Budapest



# Current status of LatPos

