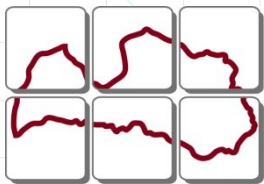


# *Latvian national report*

***EUREF 2012 symposium- Paris, 8th of June 2012***

Latvian Geospatial Information Agency  
Presented by Ivars Aleksejenko



**LATVIJAS GEOTELPISKĀS  
INFORMĀCIJAS AĢENTŪRA**

# Regulation issued by the Cabinet of Ministers for geodesists

## *Regulation about “Local geodetic network”:*

- *responsibility of local authority, Latvian Geospatial Information agency and geodesists;*
- *guidelines how to established, measured and validate local network;*
- *accuracy in one sigma level to state network 1 cm in height and 2 cm in coordinates.*

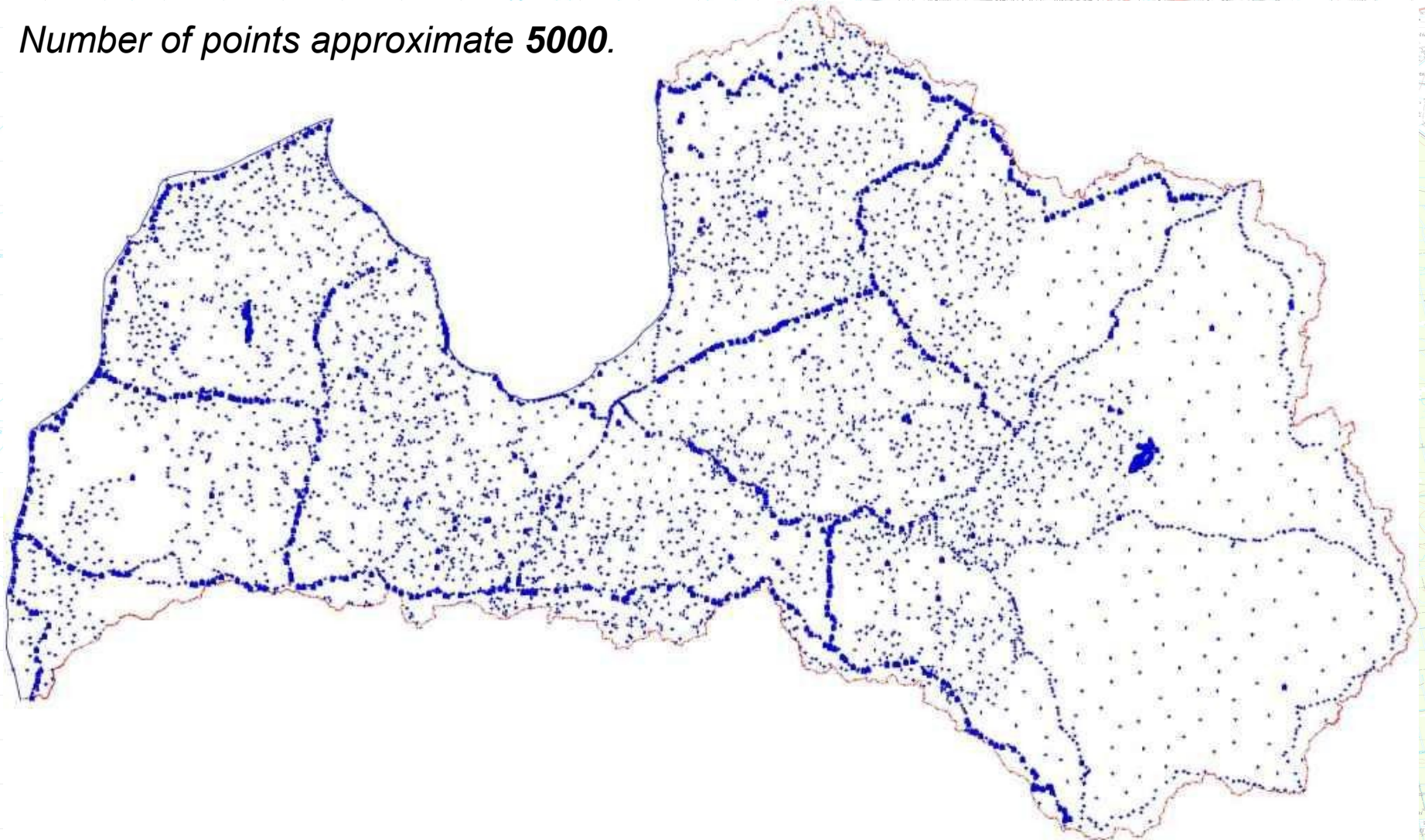


# *Finished relative gravity measurements*

*Distance between points around **8 km**;*

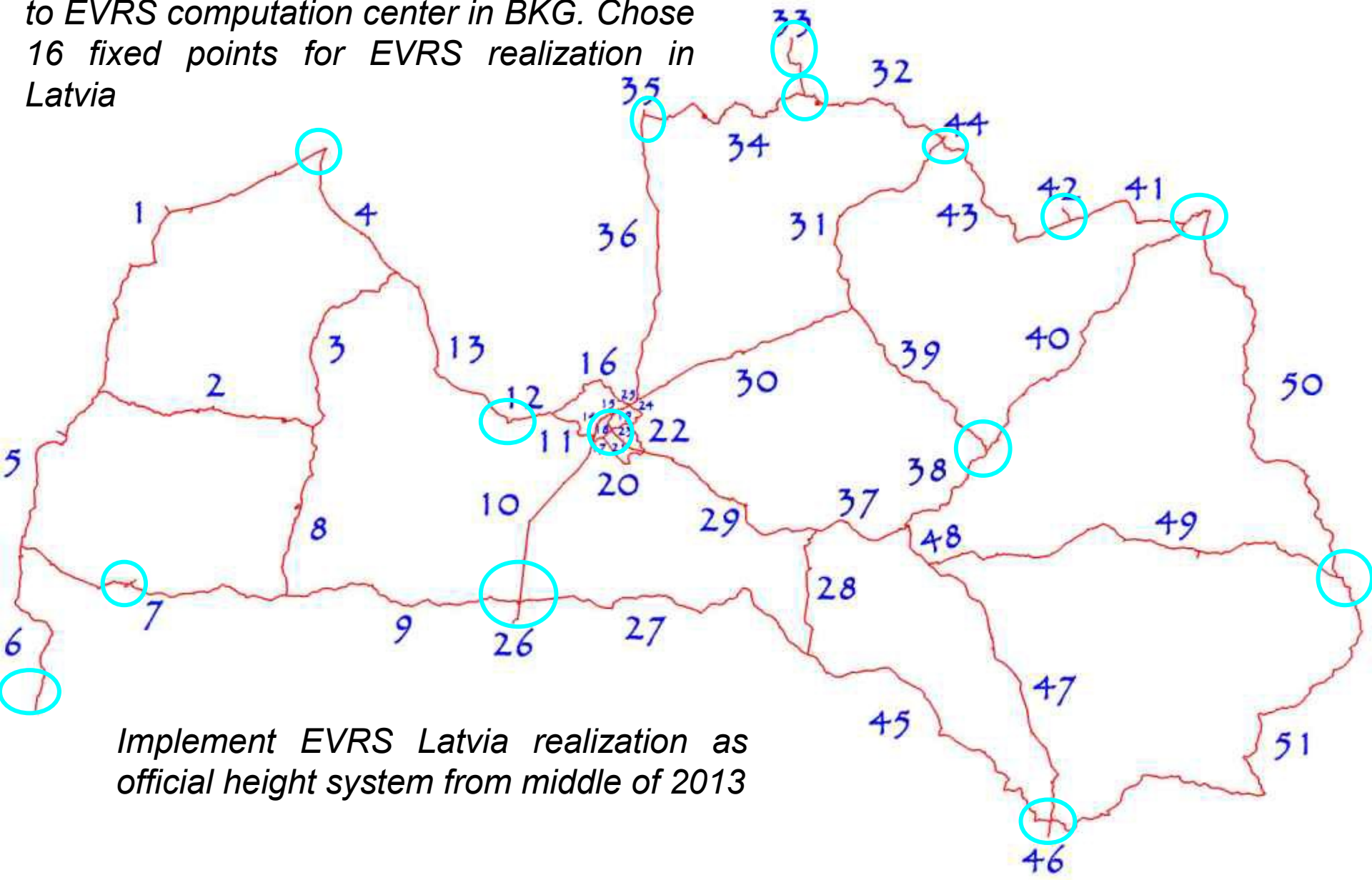
*Accuracy to absolute points in one sigma level around **30  $\mu\text{Gal}$***

*Number of points approximate **5000**.*



# Complete 1. Order levelling network

In November of 2011 submit levelling data to EVRS computation center in BKG. Chose 16 fixed points for EVRS realization in Latvia



Implement EVRS Latvia realization as official height system from middle of 2013