



Software solutions for GNSS infrastructure monitoring

Tamás Horváth

Alberding GmbH

06 June 2012

About us



- GNSS software development company
- Founded in 1994, based near Berlin, Germany
- Fields of experience
 - GNSS data processing and analysis
 - Development of system solutions for GNSS infrastructure operators (e.g. beacon.net)
 - Internet-based data communication (Ntrip development)
 - Operation of Internet Casters for GNSS data streaming
 - Development of monitoring systems
 - PPP technology development
 - Development of customised software and hardware solutions
 - Standardisation (RTCM SSR, MSM, Ntrip 2.0)
 - Consulting

GNSS reference stations in Europe



- EPN: 244 stations
 - Realise and maintain the European Reference Frame
 - Science driven network
 - Very stable over a long period of time
 - >100 stations provide real-time streams
- 1000s of other GNSS reference stations
 - Regional or local densification of EPN
 - Many operated by the same national organisations as the EPN stations
 - Basis of DGNSS and network RTK services



GNSS networks = Critical infrastructures



- Application areas relying on GNSS infrastructures:
 - Surveying and geodesy
 - GIS and mapping
 - Precise farming
 - Transportation
 - Construction
 - Navigation
 - Traffic management
 - Geophysics
 - Meteorology and climate research
 - Forestry
 - etc.



Service quality



- What is service quality?
 - Accuracy
 - Availability
 - Continuity
 - Time to fix integer ambiguities (TTFA)
 - Integrity
 - Compatibility
 - Interoperability
- How do you assess the quality of your network?
- Can you guarantee high service quality?
- Do you **monitor** your GNSS infrastructure?
 - With the same software algorithms you are generating the data with?



General features of Alberding monitoring sw



- **Web-based graphical user interface**

- Textual information
 - Colour-coded status tables, statistical information, detailed data history
- Graphical information
 - Bar graphs, time series and scatter plots, skyplots
 - Map display of station distribution
- Documentation (PDF export)

- **Automated alarming**

- User defined threshold values
- SMS and/or E-mail alerts

- **Data archiving**

- Text files or SQL database

Infrastructure monitoring



- 1 Reference station data
- 2 Data distribution via Ntrip
- 3 Rover performance

Reference station monitoring



- **Availability**
 - Communications network outages
- **Tracking performance**
 - No of tracked SVs (GPS/GLO/GAL)
 - Elevation, azimuth
 - SNR, DOP
- **Reference antenna stability**
 - PPP (Precise Point Positioning) solution **New!**
 - Independent from the production service



Immediately detect status changes or performance degradation.

➡ Notify network operators.

Infrastructure monitoring

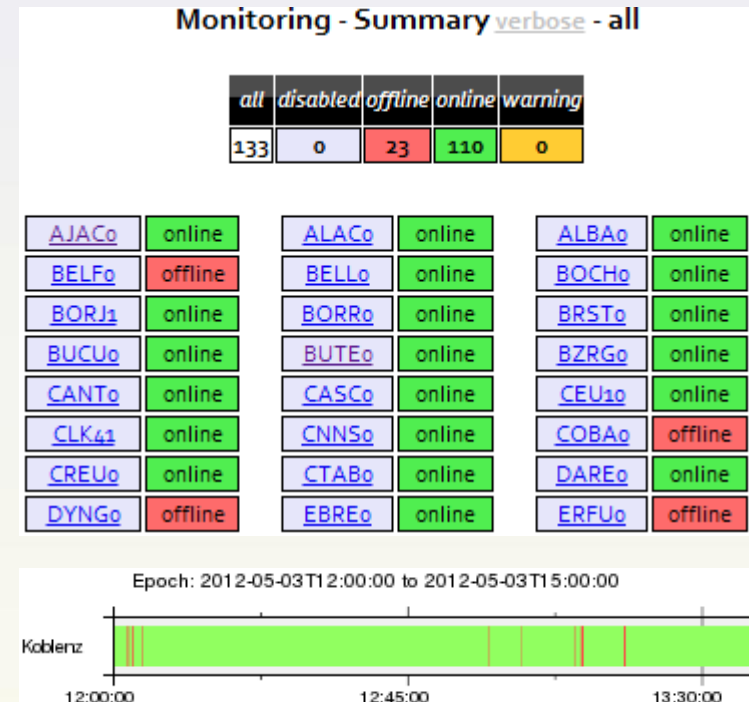


- 1 Reference station data
- 2 Data distribution via Ntrip
- 3 Rover performance

Ntrip Caster monitoring



- **Availability**
 - Ntrip Caster
 - Ntrip streams
- **Client connections**
 - Connection time, up-time
 - Data transferred
- **Incoming/outgoing traffic**
- **Outage/usage statistics**



Ntrip stream monitoring



- **Real-time data content analysis**

- Detect consistency problems of your Ntrip streams
- Periodic data sampling
- Decoding RTCM 2.x, 3.x, CMR and CMR+ to human readable ASCII data
- RTCM 3.x SSR and MSM is now supported **New!**
- Alert network administrators if corrupt data found

InspectRTCM



Ntrip monitoring cont'd



- **Release warning messages**
 - NABU (Notice Advisory to Broadcaster Users)
- **Reference**
 - Alberding GmbH hosts and monitors BKG Ntrip Casters:
igs-ip.net, products.igs-ip.net, mgex.igs-ip.net,
euref-ip.net, egnos-ip.net and gref-ip.de



Professional Ntrip Caster



- Alberding Ntrip Caster
 - Supports Ntrip 2.0
 - Supports UDP
 - Low latency
 - High reliability
 - Web interface
 - Stream monitoring
 - NABU messages
 - Rebroadcasting GNSS data from other Casters
 - Designed to run on LINUX



Infrastructure monitoring

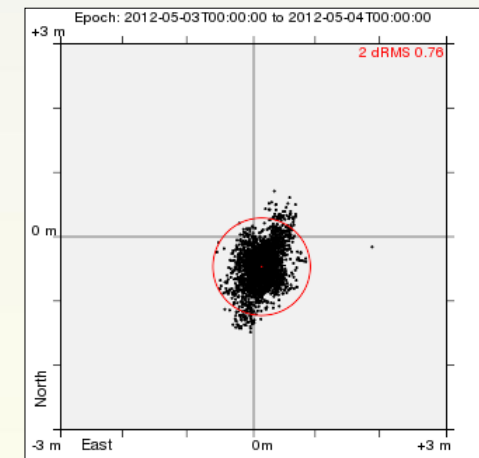
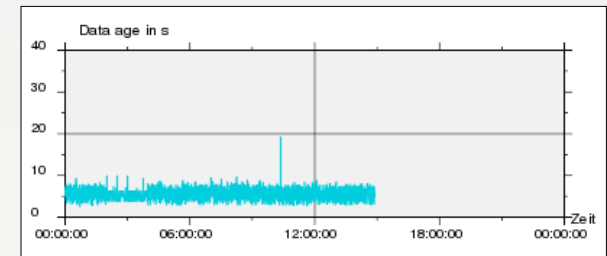
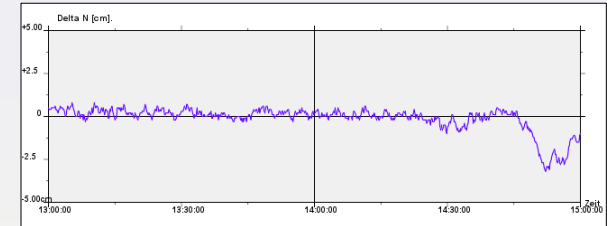


- 1 Reference station data
- 2 Data distribution via Ntrip
- 3 Rover performance

Rover performance monitoring



- Monitor real user receiver performance
- Monitoring station = fixed rover
- Precisely determined station coordinates
- User defined position solution
- Position output in standard format (NMEA)
- **Availability**
- **Tracking performance**
 - No of SVs, DOP
- **Position accuracy**
 - Time series graphs (N,E,U, 3D)
 - Scatter plots
 - Quality indicator (Fixed, Float, DGNSS, Abs)
 - Statistical tables (RMS, etc.)
- **Correction data age**



Rover performance monitoring cont'd



We provide complete solutions including monitoring hardware.

- **Alberding A17**
 - Multi-constellation RTK GNSS receiver
 - GPRS modem
 - 800 MHz computer
 - Outputs computed position in NMEA
 - Supports Ntrip via GPRS or LAN
 - Remote control via web interface



Alberding advantages



- **Advantages of the Alberding infrastructure monitoring solutions**
 - Independent from GNSS receiver manufacturers
 - Reliable
 - Cost effective
 - Web-based solutions running on Internet servers
 - Custom specific adaptations possible
 - Available as a service or a complete solution



Thank you for your attention!

Contact:

Tamás Horváth
Alberding GmbH
Lilienthalstr. 25
D-12529 Schönefeld

Tel.: +49 30 6782 6060
Fax: +49 30 6782 6066
Web: www.alberding.eu
E-Mail: horvath@alberding.eu