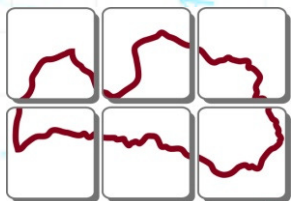


Latvian national report

Latvian Geospatial Information Agency
Presented by Ivars Aleksejenko



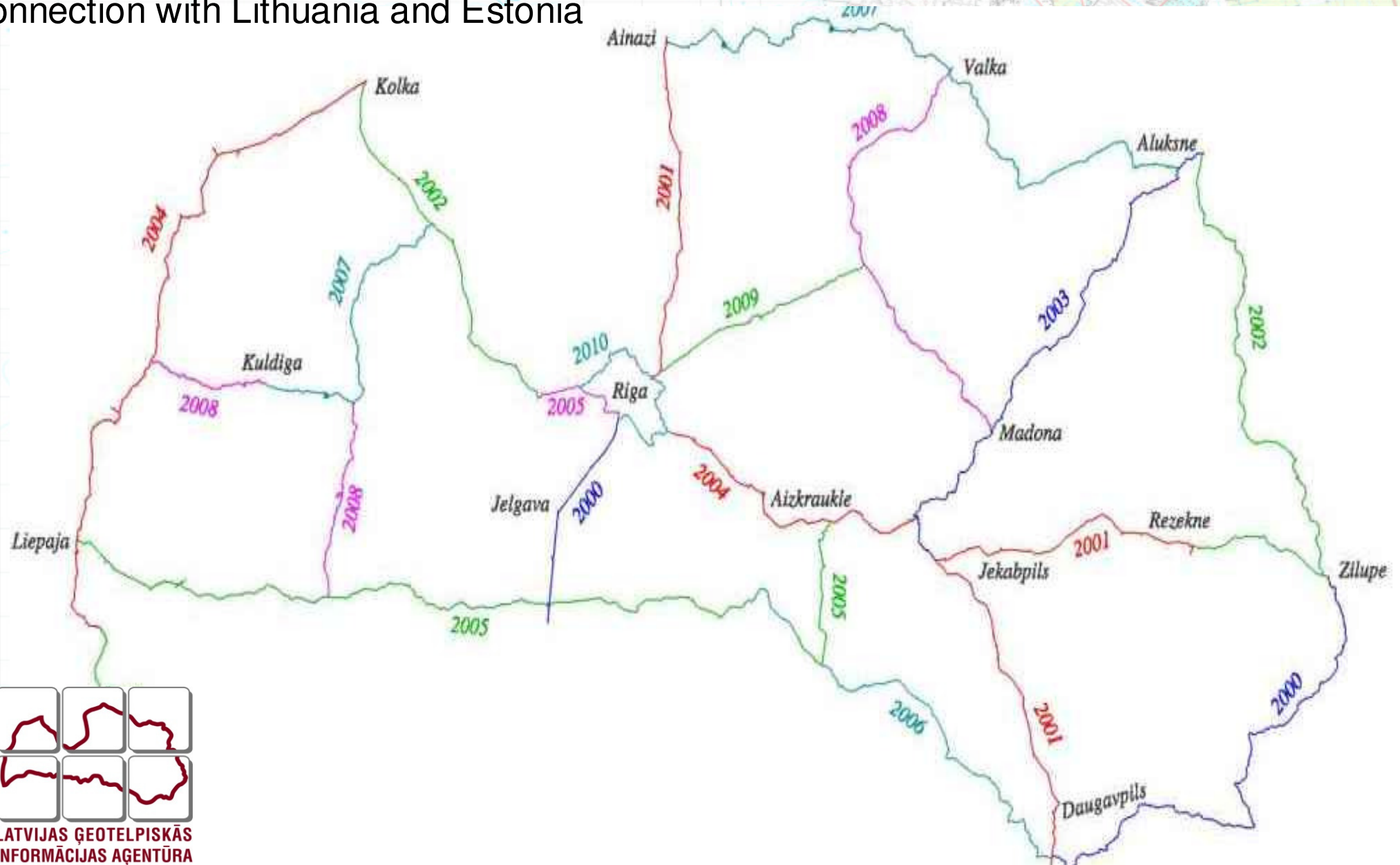
LATVIJAS ĢEOTELPISKĀS
INFORMĀCIJAS AĢENTŪRA

Regulation issued by the Cabinet of Ministers

- Geodetic and cartographical system
- Local networks
- Expertise of geodetic works

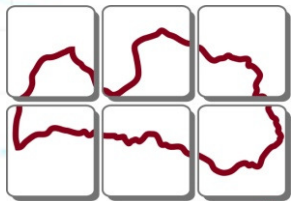
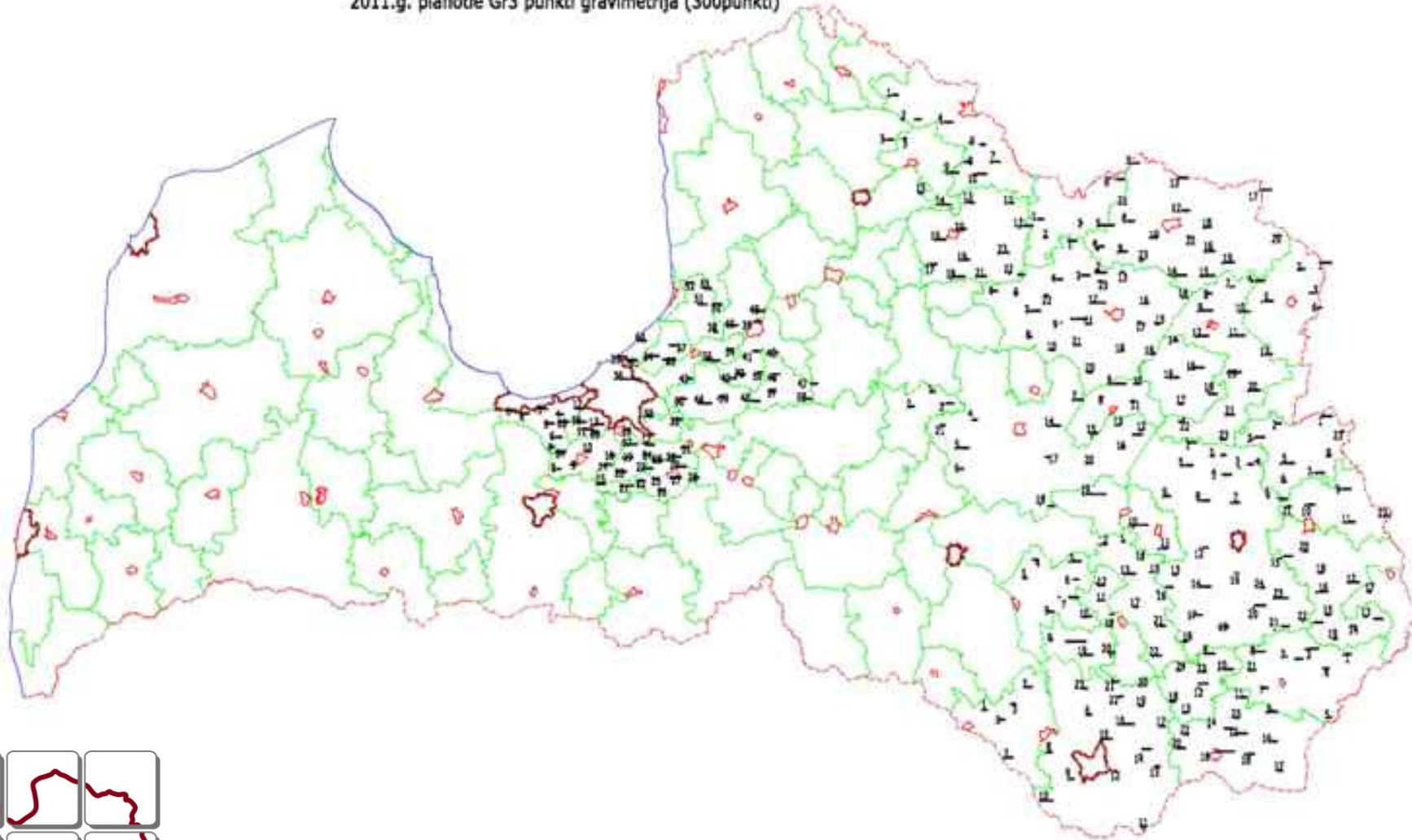
1. Order levelling network

Connection with Lithuania and Estonia



Relative gravity measurements

2011.g. plānotie Gr3 punkti gravimetrijā (300punkti)

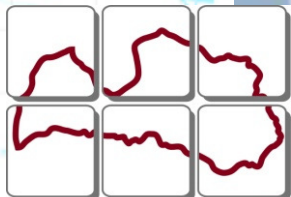
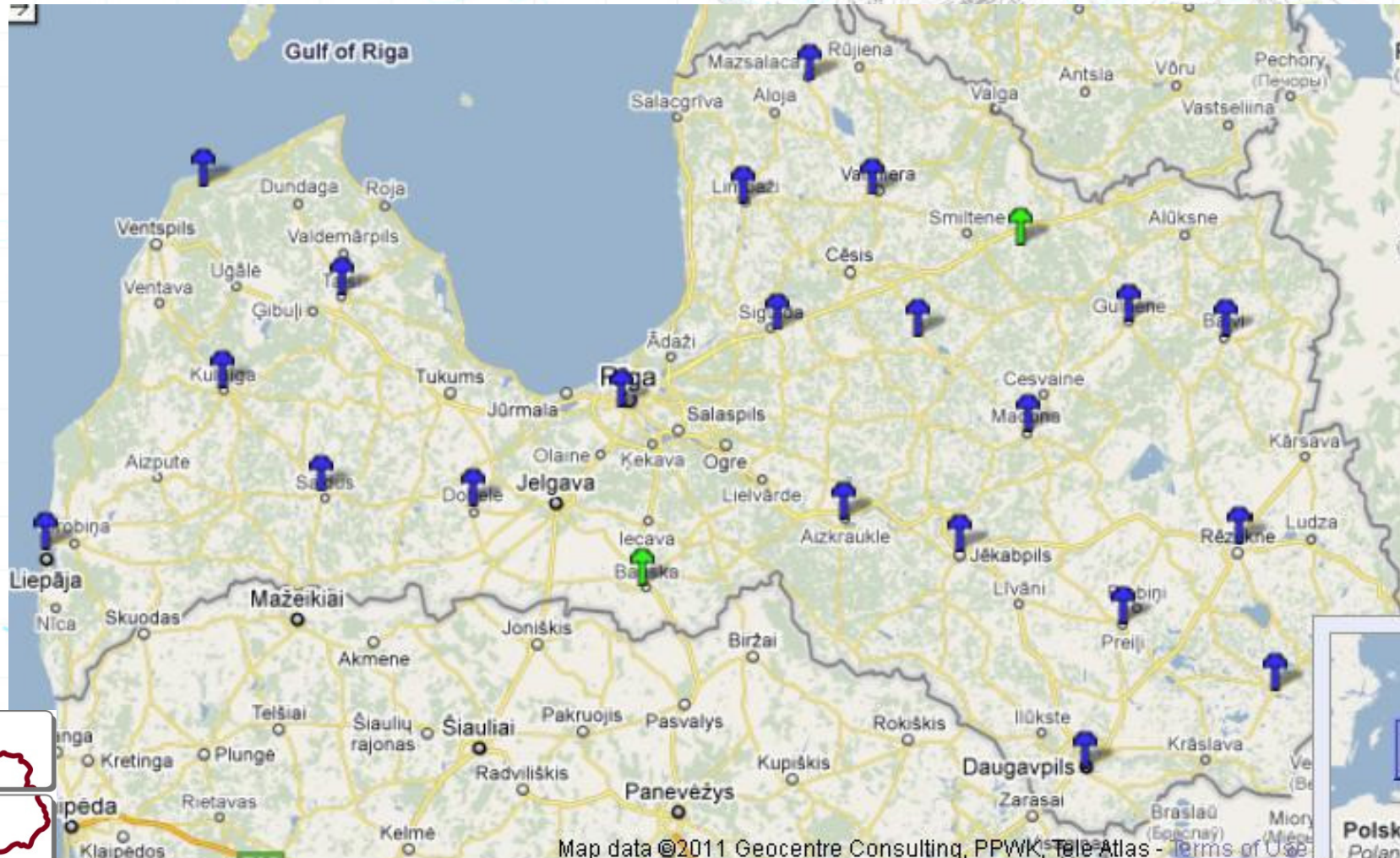


LATVIJAS ĢEOTELPISKĀS
INFORMĀCIJAS AĢENTŪRA

EUREF 2011 Chisinau

Global positioning

Toward re-measurements of 2 order global positing network



LATVIJAS ĢEOTELPISKĀS
INFORMĀCIJAS AĢENTŪRA

Map data ©2011 Geocentre Consulting, PPWK, Tele Atlas - Terms of Use

EUREF 2011 Chisinau